RUNWAY APPROACH AND RPZ DATA

RUNWAY	EXISTING	ULTIMATE
18	VISUAL APPROACH SURFACE VISIBILITY MINIMUMS (VISUAL) NOT PUBLISHED 250' X 5000' X 1250' 5000' @ 20:1 REQUIRED RUNWAY PROTECTION ZONE (RPZ) 250' X 1000' X 450'	NONPRECISION APPROACH SURFACE VISIBILITY MINIMUMS NOT LESS THAN 1 MILE 500' X 10000' X 3500' 10000' @ 34:1 REQUIRED RUNWAY PROTECTION ZONE (RPZ) 500' X 1000' X 700'
36	VISUAL APPROACH SURFACE VISIBILITY MINIMUMS (VISUAL) NOT PUBLISHED 250' X 5000' X 1250' 5000' @ 20:1 REQUIRED RUNWAY PROTECTION ZONE (RPZ) 250' X 1000' X 450'	NONPRECISION APPROACH SURFACE VISIBILITY MINIMUMS NOT LESS THAN 1 MILE 500' X 10000' X 3500' 10000' @ 34:1 REQUIRED RUNWAY PROTECTION ZONE (RPZ) 500' X 1000' X 700'

RUNWAY AND MONUMENT DATA

ITEM	LATITUDE (N)	LONGITUDE (W)	NORTHING	EASTING	ELEVATION
ANDPORT	33°-27'-18.21006"	79°-31'-36.77258"	593240.03000	2449227.98000	17.87
ANDPORT AZ	33°-27'-01.16455"	79°-31'-34.17769"	591520.73000	2449472.34000	24.07
IP RUNWAY 18	33°-27'-20.81636"	79°-31'-36.64975"	593503.54214	2449234.63013	17.44
IP RUNWAY 36	33°-26'-51.39572"	79°-31'-31.93338"	590536.31069	2449676.53349	26.38
HORIZONTAL DATUM.....NORTH AMERICAN DATUM OF 1983 (NAD83)					
VERTICAL DATUM.....NORTH AMERICAN VERTICAL DATUM (NAVD88)					

NOTES

1. ANDREWS MUNICIPAL AIRPORT-PHH, SOUTH CAROLINA, EXHIBIT A PROPERTY MAP PREPARED BY TALBERT AND BRIGHT FROM PLAT OF A RESURVEY OF ANDREWS AIRPORT LOCATED IN TAX DISTRICT NO.2, GEORGETOWN COUNTY, SOUTH CAROLINA, PREPARED BY HARPER AND SONS OF GEORGETOWN, SOUTH CAROLINA AND SEALED BY WENDELL C. POWERS, S.C.#5303. PROPERTY LINE DATA ADJUSTED TO SOUTH CAROLINA STATE PLANE NAD83 AND AIRPORT MONUMENT DATA FROM FIELD SURVEY BY CLIFFORD C. BYRD, PLS, WILMINGTON, N.C.

2. WHERE SHOWN LIMITS OF FUTURE AVIGATION EASEMENT IS APPROXIMATE. ACTUAL LIMITS TO BE DETERMINED BY FUTURE OBSTRUCTION ANALYSIS AND FIELD SURVEY.

3. BUILDING RESTRICTION LINE IS ALTERED FROM 500' EACH SIDE OF RUNWAY CENTERLINE TO 65.5' FROM FUTURE TAXIWAY CENTERLINE TO ALLOW AIRPORT BUILDINGS IN ACCORDANCE WITH FAA AIRPORT DESIGN STANDARDS ADVISORY CIRCULAR AC: 150/5300-13

   ULTIMATE AIRPORT REFERENCE POINT – BEGINNING AT THE SOUTH END OF THE NORTH-SOUTH RUNWAY 18-36, THENCE ALONG THE CENTERLINE N07°39'14.4" (TRUE) 2200' TO THE ARP COORDINATES: LATTITUDE NORTH 33°26'59.245" LONGITUDE WEST 79°31'33.192"

5. COORDINATES WERE COMPUTED FROM GROUND CONTROL SURVEYS SEPTEMBER 18, 2000 BY CLIFFORD C. BYRD LAND SURVEYING, WILMINGTON, N.C.

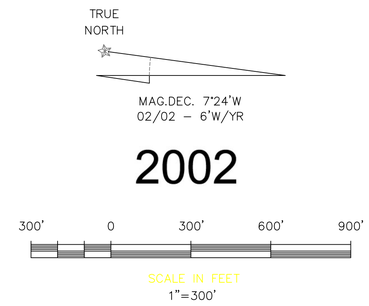

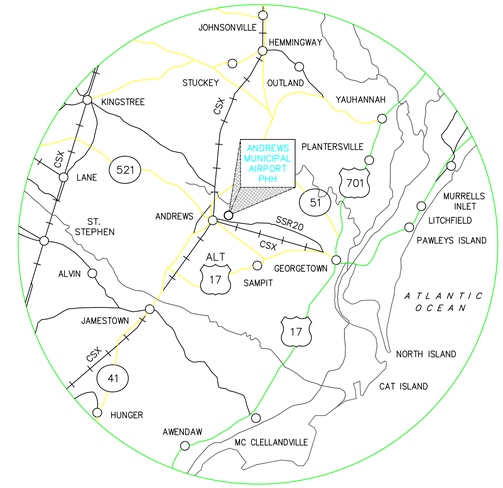

LOCATION MAP
1"=10MI.



PARCEL DATA

PARCEL NO.	OWNER	ACQUIRED FROM	DATE	ACRES	TITLE	FEDERAL PROJECT NO.	REFERENCE
1	GEORGETOWN COUNTY	ANDREWS INDUSTRIAL DEVELOPMENT CORPORATION	MAY 18, 1967	91.62	FEE	9-38-036-01	MAP BOOK 77 PAGE 413
2	GEORGETOWN COUNTY	ANDREWS INDUSTRIAL DEVELOPMENT CORPORATION	JULY 1, 1967	7.5	AVIGATION EASEMENT	9-38-036-01	MAP BOOK 77 PAGE 490
3	VARIOUS OWNERS	FUTURE ACQUISITION	–	53	FEE	–	–
4	VARIOUS OWNERS	FUTURE ACQUISITION	–	13	FEE	–	–
5	VARIOUS OWNERS	FUTURE ACQUISITION	–	–	AVIGATION EASEMENT	–	–
PARCEL (A) 35'X74' (0.06AC.) LEASED TO FAA REMOTE TRANSCIEVER/RECIEVER (RTR) SITE							

PROPERTY LINE DATA

LINE	BEARING	DISTANCE	LINE	BEARING	DISTANCE
(1)	N 73°47'24" W	930.38'	(9)	S 08°23'00" E	2311.02'
(2)	N 08°28'50" W	1349.30'	(10)	S 08°25'27" E	948.64'
(3)	N 15°53'09" W	180.88'	A–B	N 08°28'14.44" W	2999.96'
(4)	N 49°55'33" W	222.00'	A–C	N 11°43'06.31" W	1005.37'
(5)	N 02°24'30" W	3470.31'	A–E	N 28°24'36" W	719.59'
(6)	S 55°08'38" E	390.42'	B–D	N 01°26'44" E	263.60'
(7)	S 54°10'27" E	378.92'	B–F	N 02°17'52" E	1334.34'
(8)	S 08°29'01" E	1727.61'	C–D	N 08°05'21" W	1736.58'
PROPERTY LINE DATA BASED ON SOUTH CAROLINA STATE PLANE NAD83 / INTERNATIONAL FEET					

LEGEND

ITEM	EXISTING	FUTURE
WOODED AREAS		
ROADS (UNPAVED)		
BUILDINGS / STRUCTURES		
ROADS (PAVED)		
AIRPORT BUILDINGS / STRUCTURES		
AIRPORT PAVED AREAS		
AIRPORT PROPERTY LINE (P/L)		
AVIGATION EASEMENT		
BUILDING RESTRICTION LINE (BRL)		

TALBERT & BRIGHT
ENGINEERING & PLANNING CONSULTANTS
THE COTTON EXCHANGE 321 N. FRONT ST. WILMINGTON, NC 28401
FAX: 910-762-6281 EMAIL: tbi1@wilmington.net PHONE: 910-763-5350

REV.NO	DESCRIPTION	DATE
	REVISIONS	

ANDREWS MUNICIPAL AIRPORT - PHH
ANDREWS, SOUTH CAROLINA
EXHIBIT A PROPERTY MAP

Approved By
Title
Date
GEORGETOWN COUNTY
Date FEBRUARY 2002
Scale 1"=300'
Drawn LSM
Checked JTT
Project No. 2601-0002
Sheet No. 1
Of ONE