REPRODUCTION OR USE OF THE CONTENTS OF THIS DOCUMENT, ADDITIONS OR DELETIONS TO THIS DOCUMENT, IN WHOLE OR IN PART, WITHOUT WRITTEN CONSENT OF W.K. DICKSON & CO., INC., IS PROHIBITED. ONLY COPIES FROM THE ORIGINAL OF THIS DOCUMENT, MARKED WITH AN ORIGINAL SIGNATURE AND SEAL, SHALL BE CONSIDERED TO BE VALID, TRUE COPIES.

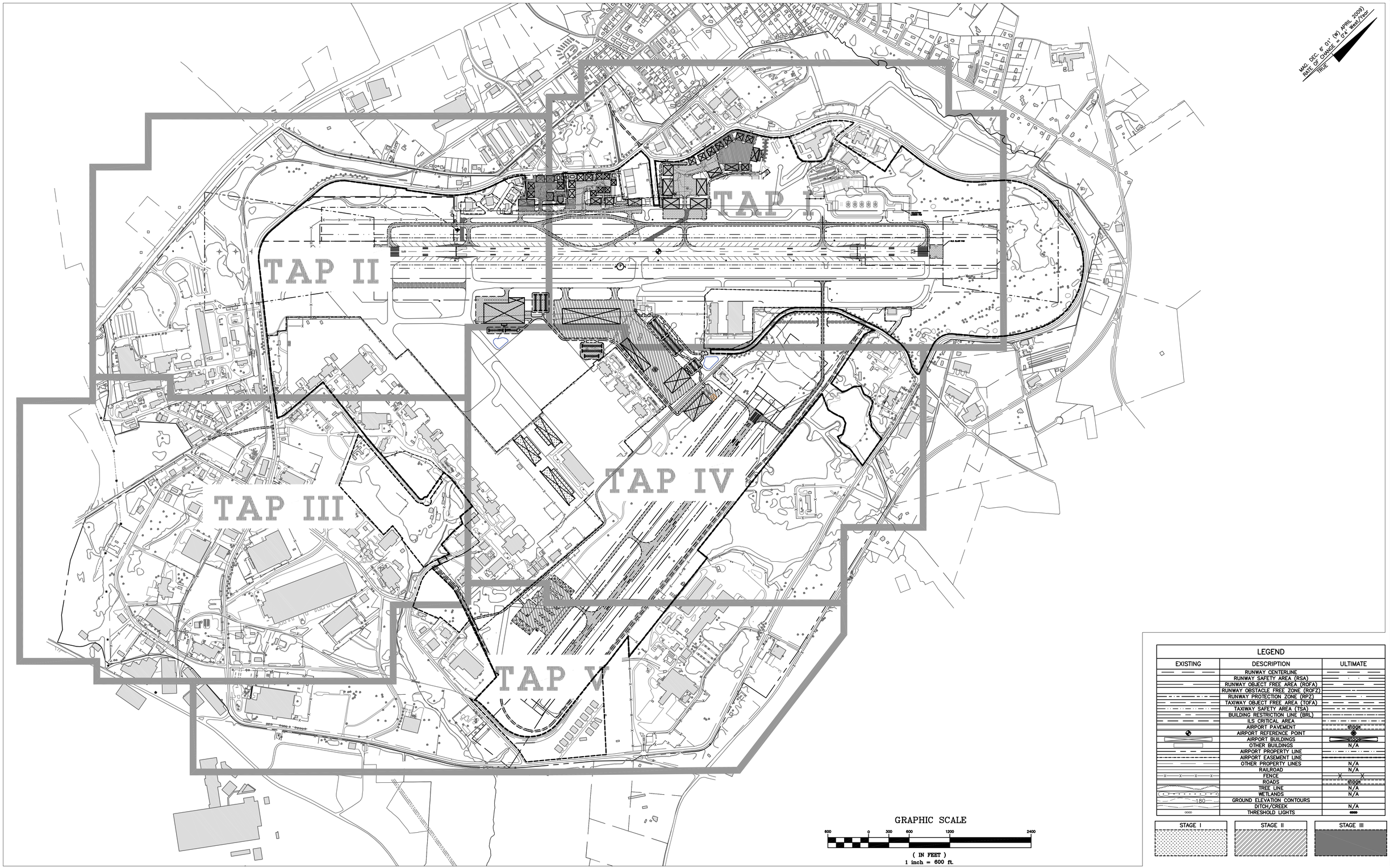

LEGEND		
EXISTING	DESCRIPTION	ULTIMATE
	RUNWAY CENTERLINE	
	RUNWAY SAFETY AREA (RSA)	
	RUNWAY OBJECT FREE AREA (ROFA)	
	RUNWAY OBSTACLE FREE ZONE (ROFZ)	
	RUNWAY PROTECTION ZONE (RPZ)	
	TAXIWAY OBJECT FREE AREA (TOFA)	
	TAXIWAY SAFETY AREA (TSA)	
	BUILDING RESTRICTION LINE (BRL)	
	ILS CRITICAL AREA	
	AIRPORT PAVEMENT	stage
	AIRPORT REFERENCE POINT	
	AIRPORT BUILDINGS	stage
	OTHER BUILDINGS	N/A
	AIRPORT PROPERTY LINE	
	AIRPORT EASEMENT LINE	
	OTHER PROPERTY LINES	N/A
	RAILROAD	N/A
X X X X	FENCE	X X
	ROADS	stage
	TREE LINE	N/A
	WETLANDS	N/A
180	GROUND ELEVATION CONTOURS	
	DITCH/CREEK	N/A
	THRESHOLD LIGHTS	

STAGE I	STAGE II	STAGE III

REV. NO.	DESCRIPTION	DATE
	REVISIONS	

PROJECT MANAGER JJB	DRAWING SCALE 1"= 600'
DRAWN BY RBT	PROJECT DATE OCT. 2011
APPROVED BY JJB	PROJECT NUMBER 80463.00.CA
FILE NAME 80463 ALP UPDATE 09	

WK DICKSON
community infrastructure consultants
1320 MAIN STREET
SUITE 400
COLUMBIA, SC 29201
(803) 786-4261
Office Locations:
North Carolina Georgia
South Carolina

RELEASED FOR	DATE
APPROVALS	
BIDDING	
CONSTRUCTION	
RECORD DWG.	

DONALDSON FIELD AT THE
SOUTH CAROLINA
TECHNOLOGY & AVIATION CENTER (SCTAC)
GREENVILLE, SOUTH CAROLINA

TERMINAL AREA PLAN (TAP) INDEX

REPRODUCTION OR USE OF THE CONTENTS OF THIS DOCUMENT, ADDITIONS OR DELETIONS TO THIS DOCUMENT, IN WHOLE OR IN PART, WITHOUT WRITTEN CONSENT OF W.K. DICKSON & CO., INC., IS PROHIBITED. ONLY COPIES FROM THE ORIGINAL OF THIS DOCUMENT, MARKED WITH AN ORIGINAL SIGNATURE AND SEAL SHALL BE CONSIDERED TO BE VALID, TRUE COPIES.

MAG. DEC. 6° 01' (W) APRIL 2009
RATE OF CHANGE 0.4' West/Year
TRUE

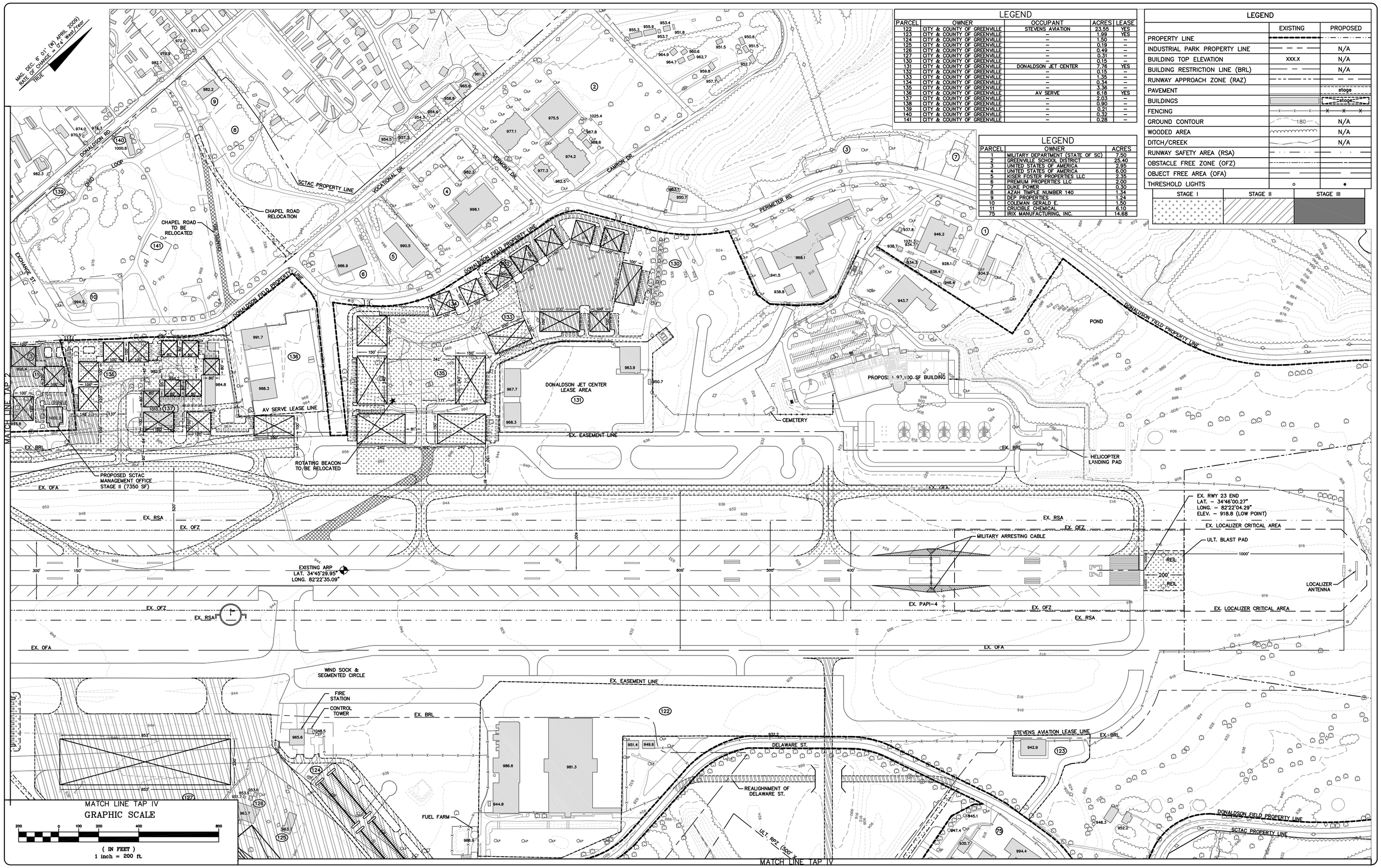

MATCH LINE TAP IV
GRAPHIC SCALE
200 0 100 200 400 800
(IN FEET)
1 inch = 200 ft.

LEGEND

PARCEL	OWNER	OCCUPANT	ACRES	LEASE
122	CITY & COUNTY OF GREENVILLE	STEVENS AVIATION	23.55	YES
123	CITY & COUNTY OF GREENVILLE	–	1.99	YES
124	CITY & COUNTY OF GREENVILLE	–	1.50	–
125	CITY & COUNTY OF GREENVILLE	–	0.19	–
126	CITY & COUNTY OF GREENVILLE	–	0.49	–
127	CITY & COUNTY OF GREENVILLE	–	0.31	–
130	CITY & COUNTY OF GREENVILLE	–	0.15	–
131	CITY & COUNTY OF GREENVILLE	DONALDSON JET CENTER	7.76	YES
132	CITY & COUNTY OF GREENVILLE	–	0.15	–
133	CITY & COUNTY OF GREENVILLE	–	1.35	–
134	CITY & COUNTY OF GREENVILLE	–	0.34	–
135	CITY & COUNTY OF GREENVILLE	–	3.36	–
136	CITY & COUNTY OF GREENVILLE	AV SERVE	6.18	YES
137	CITY & COUNTY OF GREENVILLE	–	2.03	–
138	CITY & COUNTY OF GREENVILLE	–	0.90	–
139	CITY & COUNTY OF GREENVILLE	–	0.21	–
140	CITY & COUNTY OF GREENVILLE	–	0.32	–
141	CITY & COUNTY OF GREENVILLE	–	0.28	–

LEGEND

PARCEL	OWNER	ACRES
1	MILITARY DEPARTMENT (STATE OF SC)	7.50
2	GREENVILLE SCHOOL DISTRICT	25.40
3	UNITED STATES OF AMERICA	2.95
4	UNITED STATES OF AMERICA	6.00
5	KISER FOSTER PROPERTIES LLC	2.35
6	PREMIUM PROPERTIES LLC	2.00
7	DUKE POWER	0.30
8	AZAH TIMPLE NUMBER 140	1.34
9	DEP PROPERTIES	1.24
10	COLEMAN GERALD E.	1.50
11	CRUCIBLE CHEMICAL	6.10
75	IRIX MANUFACTURING, INC.	14.68

LEGEND

	EXISTING	PROPOSED
PROPERTY LINE		
INDUSTRIAL PARK PROPERTY LINE		N/A
BUILDING TOP ELEVATION	XXX.X	N/A
BUILDING RESTRICTION LINE (BRL)		N/A
RUNWAY APPROACH ZONE (RAZ)		
PAVEMENT		stage
BUILDINGS		stage
FENCING		
GROUND CONTOUR	180	N/A
WOODED AREA		N/A
DITCH/CREEK		N/A
RUNWAY SAFETY AREA (RSA)		
OBSTACLE FREE ZONE (OFZ)		
OBJECT FREE AREA (OFA)		
THRESHOLD LIGHTS	○	●

STAGE I	STAGE II	STAGE III

REV. NO.	DESCRIPTION	DATE
	REVISIONS	

PROJECT MANAGER	JJB
DRAWN BY	RBT
APPROVED BY	JJB
FILE NAME	80463 ALP UPDATE 09
DRAWING SCALE	1"= 200'
PROJECT DATE	OCT. 2011
PROJECT NUMBER	80463.00.CA

WK DICKSON
community infrastructure consultants

1320 MAIN STREET
SUITE 400
COLUMBIA, SC 29201
(803) 786-4261

Office Locations:
North Carolina
South Carolina
Georgia

RELEASED FOR	DATE
APPROVALS	
BIDDING	
CONSTRUCTION	
RECORD DWG.	

DONALDSON FIELD AT THE
SOUTH CAROLINA
TECHNOLOGY & AVIATION CENTER (SCTAC)
GREENVILLE, SOUTH CAROLINA

TERMINAL AREA PLAN (TAP) I

REPRODUCTION OR USE OF THE CONTENTS OF THIS DOCUMENT; ADDITIONS OR DELETIONS TO THIS DOCUMENT, IN WHOLE OR IN PART, WITHOUT WRITTEN CONSENT OF W.K. DICKSON & CO., INC., IS PROHIBITED. ONLY COPIES FROM THE ORIGINAL OF THIS DOCUMENT, MARKED WITH AN ORIGINAL SIGNATURE AND SEAL SHALL BE CONSIDERED TO BE VALID, TRUE COPIES.

LEGEND

PARCEL	OWNER	ACRES
11	CRUCIBLE CHEMICAL	6.10
12	CARTER, CHURCHILL	1.44
13	PANAGAKOS, WALTER E.	2.50
14	McCALL, JAMES W.	3.40
15	CYTEC CARBON FIBERS LLC	128.50
22	METROPOLITAN SEWER SUB DISTRICT	2.90
23	COLMAN, GERALD E.	2.40
24	COLEMAN GROUP LIMITED PARTNERS	0.80
25	DOVER, KENNETH	0.97
80	WILSON, CYNTHIA H.	1.50

LEGEND

PARCEL	OWNER	OCCUPANT	ACRES	LEASE
84	CITY & COUNTY OF GREENVILLE	DONALDSON MANAGEMENT OFFICE	1.56	–
85	CITY & COUNTY OF GREENVILLE	DONALDSON FIRE DEPT.	1.93	–
86	CITY & COUNTY OF GREENVILLE	HELLMAN FIBER TENSIONERS	0.41	–
87	CITY & COUNTY OF GREENVILLE	STEWART SPINKS	0.73	YES
88	CITY & COUNTY OF GREENVILLE	ED NIX	0.72	YES
89	CITY & COUNTY OF GREENVILLE	–	0.79	YES
90	CITY & COUNTY OF GREENVILLE	CONDOR AVIATION	0.98	YES
91	CITY & COUNTY OF GREENVILLE	–	1.36	YES
128	CITY & COUNTY OF GREENVILLE	LOCKHEED MARTIN	240.0	YES

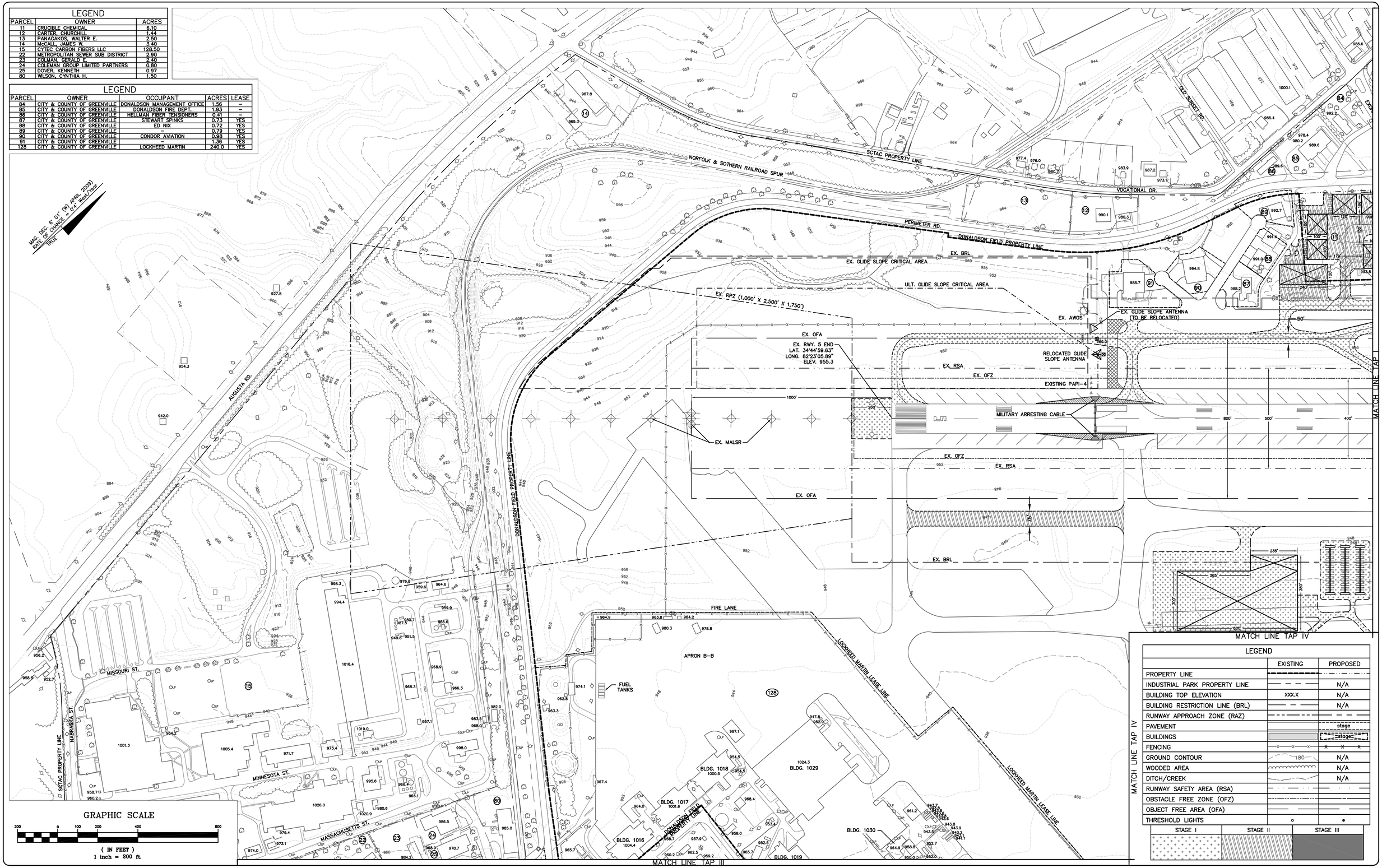

LEGEND

	EXISTING	PROPOSED
PROPERTY LINE		
INDUSTRIAL PARK PROPERTY LINE		N/A
BUILDING TOP ELEVATION	XXX.X	N/A
BUILDING RESTRICTION LINE (BRL)		N/A
RUNWAY APPROACH ZONE (RAZ)		
PAVEMENT		stage
BUILDINGS		stage
FENCING		
GROUND CONTOUR	180	N/A
WOODED AREA		N/A
DITCH/CREEK		N/A
RUNWAY SAFETY AREA (RSA)		
OBSTACLE FREE ZONE (OFZ)		
OBJECT FREE AREA (OFA)		
THRESHOLD LIGHTS	○	●

STAGE I	STAGE II	STAGE III

GRAPHIC SCALE

200 0 100 200 400 800

(IN FEET)
1 inch = 200 ft.

REV. NO.	DESCRIPTION	DATE

REVISIONS

PROJECT MANAGER	JJB
DRAWN BY	RBT
APPROVED BY	JJB
FILE NAME	80463 ALP UPDATE 09
DRAWING SCALE	1"= 200'
PROJECT DATE	OCT. 2011
PROJECT NUMBER	80463.00.CA

WK DICKSON
community infrastructure consultants

1320 MAIN STREET
SUITE 400
COLUMBIA, SC 29201
(803) 786-4261

Office Locations:
North Carolina
South Carolina
Georgia

RELEASED FOR	DATE
APPROVALS	
BIDDING	
CONSTRUCTION	
RECORD DWG.	

DONALDSON FIELD AT THE
SOUTH CAROLINA
TECHNOLOGY & AVIATION CENTER (SCTAC)
GREENVILLE, SOUTH CAROLINA

TERMINAL AREA PLAN (TAP) II

REPRODUCTION OR USE OF THE CONTENTS OF THIS DOCUMENT, ADDITIONS OR DELETIONS TO THIS DOCUMENT, IN WHOLE OR IN PART, WITHOUT WRITTEN CONSENT OF W.K. DICKSON & CO., INC., IS PROHIBITED. ONLY COPIES FROM THE ORIGINAL OF THIS DOCUMENT, MARKED WITH AN ORIGINAL SIGNATURE AND SEAL SHALL BE CONSIDERED TO BE VALID, TRUE COPIES.

LEGEND

PARCEL	OWNER	ACRES
15	CYTEC CARBON FIBERS LLC	128.50
16	SOVAY ADVANCED POLYMERS LLC	7.88
17	RIGGERS SERVICE, INC.	1.80
18	GILBERT ENTERPRISES LLC	0.60
19	GILBERT ENTERPRISES LLC	1.60
20	INGLESBY, ALAN J.	0.89
21	INGLESBY, ALAN J.	1.15
22	METROPOLITAN SEWER SUB DISTRICT	2.90
23	COLMAN, GERALD E.	2.40
25	DOVER, KENNETH	0.97
26	DEDICATED HOLDINGS LLC	0.97
27	COLEMAN GROUP LIMITED PARTNERS	1.11
28	COLEMAN GROUP LIMITED PARTNERS	1.47
29	KASSAB, ROBERT L.	0.30
30	HARBOR TRUST & INVESTMENT MGT.	4.40
31	HARBOR TRUST & INVESTMENT MGT.	3.60
32	HARRIS, JOHN M.	1.50
33	CHANDLER RENTAL PROPERTIES, INC.	1.10
34	PALMETTO REAL ESTATE TRUST	2.40
35	YPS WASE LLC	2.50
36	MOORE & ASSOC.	0.90
37	CARMISE LLC	0.83
38	PECTEN LLC	1.09
39	JJT PROPERTY CO. LLC	0.51
40	ROUSE ENTERPRISES LLC	1.00
41	ROUSE ENTERPRISES LLC	2.17
42	OWEN-ILLINOIS HEALTHCARE PACK	9.10
43	OWEN-ILLINOIS HEALTHCARE PACK	8.64
44	DANIELS PROPERTIES LLC	3.89
45	WILSON, LARRY R.	2.00
46	HOOD INDUSTRIES, INC. MS CORP.	2.30
47	ETHOX CHEMICALS LLC	14.50
48	ETHOX CHEMICALS LLC	13.00
49	ETHOX CHEMICALS LLC	0.70
50	ETHOX CHEMICALS LLC	5.90
51	ETHOX CHEMICALS LLC	5.70
52	DUKE POWER	5.50
53	2JT LLC	2.30
54	MILLER PIPELINE CORP.	2.00
55	MILLER PIPELINE CORP.	2.20
56	HILDA NO 2 LLC SC LTD	2.48
57	BP PROPERTIES LLC	45.10
58	CHANDLER RENTAL PROPERTIES, INC.	2.30
59	WILSON, ROBERT B.	6.00
60	RICHFAIR HOLDINGS, INC.	9.80
61	HOLLINGSWORTH CAPITAL PARTNERS	33.90
62	MICHLIN NORTH AMERICA	20.89
63	CONTRACT ENVIROMENTAL SERVICES	2.80
76	AXON PRODUCTS, INC.	3.25
77	AXON PRODUCTS, INC.	6.25
78	BIL LLC	8.41
79	BENGAL CORP. A SC CORP.	8.40
81	MEENU, LLC	2.30
82	CHP ACQUISITION GROUP, INC.	4.42

LEGEND

PARCEL	OWNER	OCCUPANT	ACRES	LEASE
92	CITY & COUNTY OF GREENVILLE	TRANSUS INTERMODAL	5.22	–
93	CITY OF GREENVILLE	–	4.2	–
94	CITY OF GREENVILLE	–	0.9	–
95	CITY OF GREENVILLE	–	21.0	–
96	CITY & COUNTY OF GREENVILLE	–	0.4	–
97	CITY & COUNTY OF GREENVILLE	–	0.3	–
98	CITY & COUNTY OF GREENVILLE	–	0.2	–
99	CITY OF GREENVILLE	–	9.7	–
100	CITY OF GREENVILLE	–	32.1	–
101	CITY & COUNTY OF GREENVILLE	–	1.3	–
102	CITY OF GREENVILLE	–	1.0	–
103	CITY OF GREENVILLE	–	3.1	–
104	CITY OF GREENVILLE	–	1.0	–
105	CITY OF GREENVILLE	–	10.9	–
106	CITY OF GREENVILLE	–	32.7	–
128	CITY & COUNTY OF GREENVILLE	LOCKHEED MARTIN	240.0	YES
142	CITY & COUNTY OF GREENVILLE	–	0.8	–

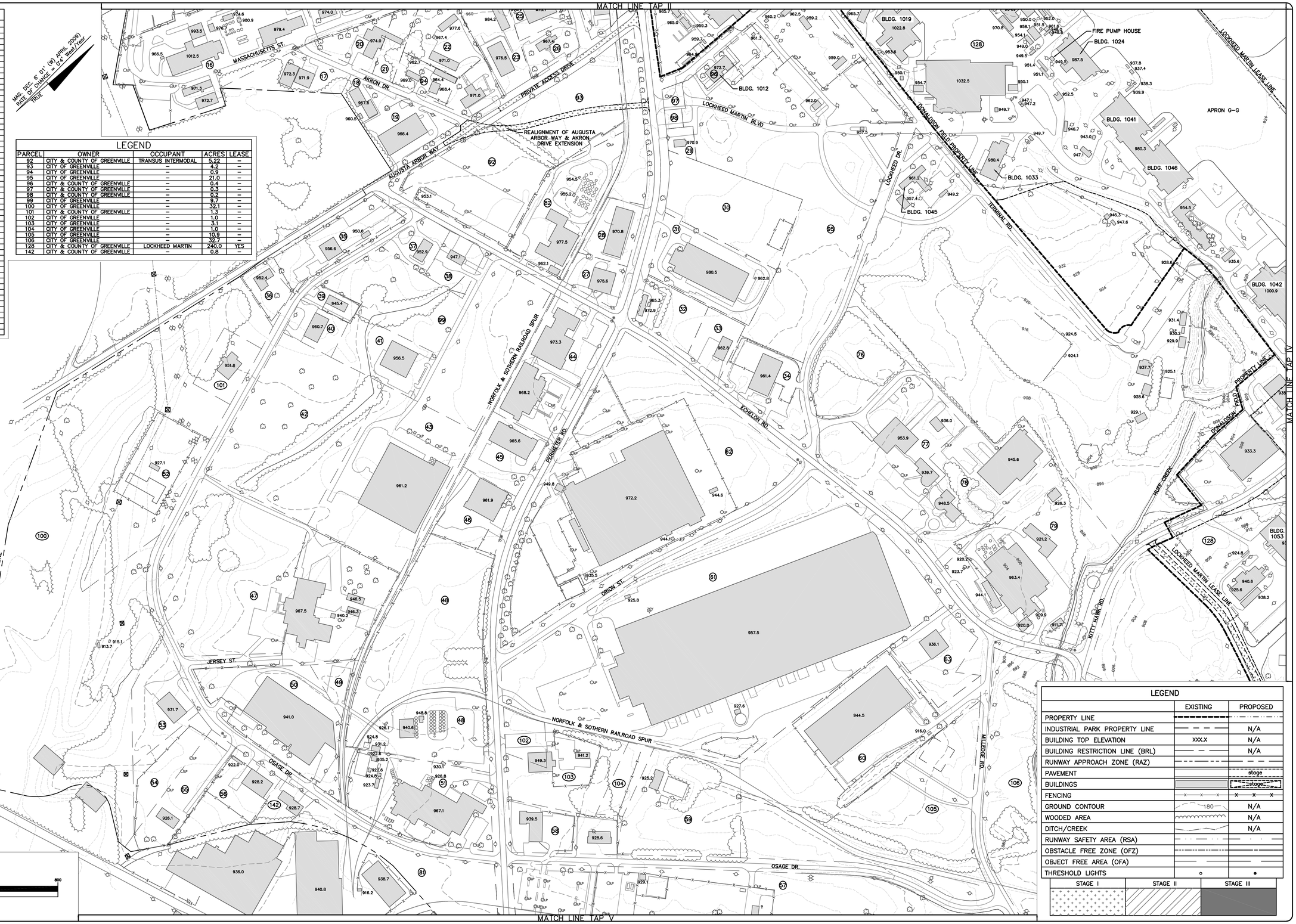

LEGEND

	EXISTING	PROPOSED
PROPERTY LINE		
INDUSTRIAL PARK PROPERTY LINE		N/A
BUILDING TOP ELEVATION	XXX.X	N/A
BUILDING RESTRICTION LINE (BRL)		N/A
RUNWAY APPROACH ZONE (RAZ)		
PAVEMENT		stage
BUILDINGS		stage
FENCING		
GROUND CONTOUR	180	N/A
WOODED AREA		N/A
DITCH/CREEK		N/A
RUNWAY SAFETY AREA (RSA)		
OBSTACLE FREE ZONE (OFZ)		
OBJECT FREE AREA (OFA)		
THRESHOLD LIGHTS		

STAGE I	STAGE II	STAGE III

GRAPHIC SCALE

200 0 100 200 400 800

(IN FEET)
1 inch = 200 ft.

REV. NO.	DESCRIPTION	DATE
	REVISIONS	

PROJECT MANAGER: JJB
DRAWN BY: RBT
APPROVED BY: JJB
FILE NAME: 80463 ALP UPDATE 09
DRAWING SCALE: 1"= 200'
PROJECT DATE: OCT. 2011
PROJECT NUMBER: 80463.00.CA

WK DICKSON
community infrastructure consultants

1320 MAIN STREET
SUITE 400
COLUMBIA, SC 29201
(803) 786-4261

Office Locations:
North Carolina
South Carolina
Georgia

RELEASED FOR	DATE
APPROVALS	
BIDDING	
CONSTRUCTION	
RECORD DWG.	

DONALDSON FIELD AT THE
SOUTH CAROLINA
TECHNOLOGY & AVIATION CENTER (SCTAC)
GREENVILLE, SOUTH CAROLINA

TERMINAL AREA PLAN (TAP) III

REPRODUCTION OR USE OF THE CONTENTS OF THIS DOCUMENT, ADDITIONS OR DELETIONS TO THIS DOCUMENT, IN WHOLE OR IN PART, WITHOUT WRITTEN CONSENT OF W.K. DICKSON & CO., INC., IS PROHIBITED. ONLY COPIES FROM THE ORIGINAL OF THIS DOCUMENT, MARKED WITH AN ORIGINAL SIGNATURE AND SEAL SHALL BE CONSIDERED TO BE VALID, TRUE COPIES.

LEGEND		
PARCEL	OWNER	ACRES
71	MINNISOTA MINING & MANUFACTURING	25.08
72	MINNISOTA MINING & MANUFACTURING	75.52
73	NIPPON CARBIDE INDUSTRIES	64.30
74	IRIX MANUFACTURING, INC.	8.50
75	IRIX MANUFACTURING, INC.	14.68

LEGEND				
PARCEL	OWNER	OCCUPANT	ACRES	LEASE
121	CITY & COUNTY OF GREENVILLE		30.3	–
127	CITY & COUNTY OF GREENVILLE		0.3	–
128	CITY & COUNTY OF GREENVILLE	LOCKHEED MARTIN	240.0	YES
129	CITY & COUNTY OF GREENVILLE		1.5	YES

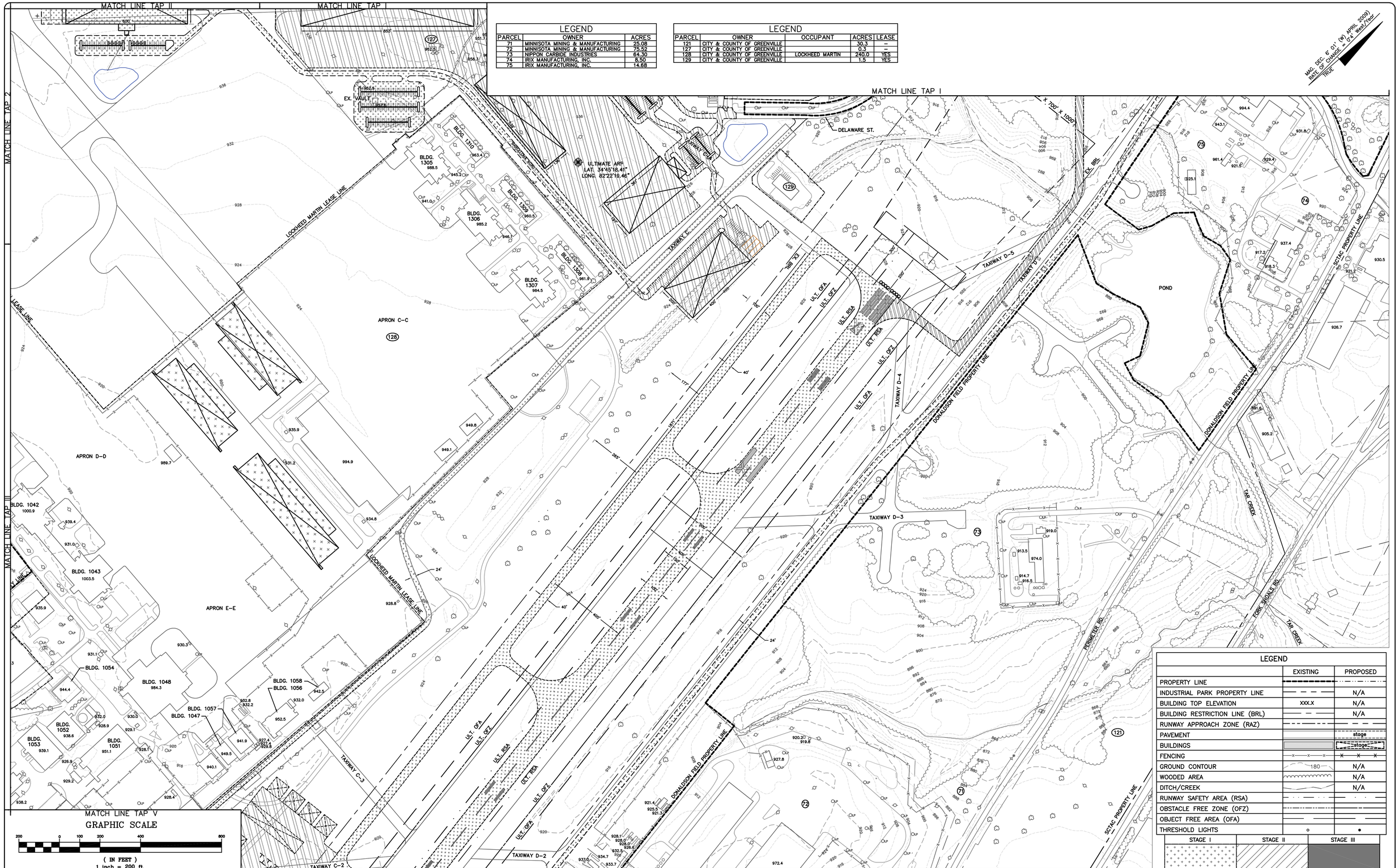

MATCH LINE TAP V

GRAPHIC SCALE

200 0 100 200 400 800

(IN FEET)
1 inch = 200 ft.

LEGEND		
	EXISTING	PROPOSED
PROPERTY LINE		
INDUSTRIAL PARK PROPERTY LINE		N/A
BUILDING TOP ELEVATION	XXX.X	N/A
BUILDING RESTRICTION LINE (BRL)		N/A
RUNWAY APPROACH ZONE (RAZ)		
PAVEMENT		stage
BUILDINGS		stage
FENCING		
GROUND CONTOUR	180	N/A
WOODED AREA		N/A
DITCH/CREEK		N/A
RUNWAY SAFETY AREA (RSA)		
OBSTACLE FREE ZONE (OFZ)		
OBJECT FREE AREA (OFA)		
THRESHOLD LIGHTS	○	●

STAGE I	STAGE II	STAGE III

REV. NO.	DESCRIPTION	DATE

REVISIONS

PROJECT MANAGER JJB	DRAWING SCALE 1" = 200'
DRAWN BY RBT	PROJECT DATE OCT. 2011
APPROVED BY JJB	PROJECT NUMBER 80463.00.CA
FILE NAME 80463 ALP UPDATE 09	

WK DICKSON
community infrastructure consultants

1320 MAIN STREET
SUITE 400
COLUMBIA, SC 29201
(803) 786-4261

Office Locations:
North Carolina Georgia
South Carolina

RELEASED FOR	DATE
APPROVALS	
BIDDING	
CONSTRUCTION	
RECORD DWG.	

DONALDSON FIELD AT THE
SOUTH CAROLINA
TECHNOLOGY & AVIATION CENTER (SCTAC)
GREENVILLE, SOUTH CAROLINA

TERMINAL AREA PLAN (TAP) IV

REPRODUCTION OR USE OF THE CONTENTS OF THIS DOCUMENT; ADDITIONS OR DELETIONS TO THIS DOCUMENT, IN WHOLE OR IN PART, WITHOUT WRITTEN CONSENT OF W.K. DICKSON & CO., INC., IS PROHIBITED. ONLY COPIES FROM THE ORIGINAL OF THIS DOCUMENT, MARKED WITH AN ORIGINAL SIGNATURE AND SEAL SHALL BE CONSIDERED TO BE VALID, TRUE COPIES.

MAG. DEC. 6° 01' (W) APRIL 2009
RATE OF CHANGE = 0°4' West/year
TRUE

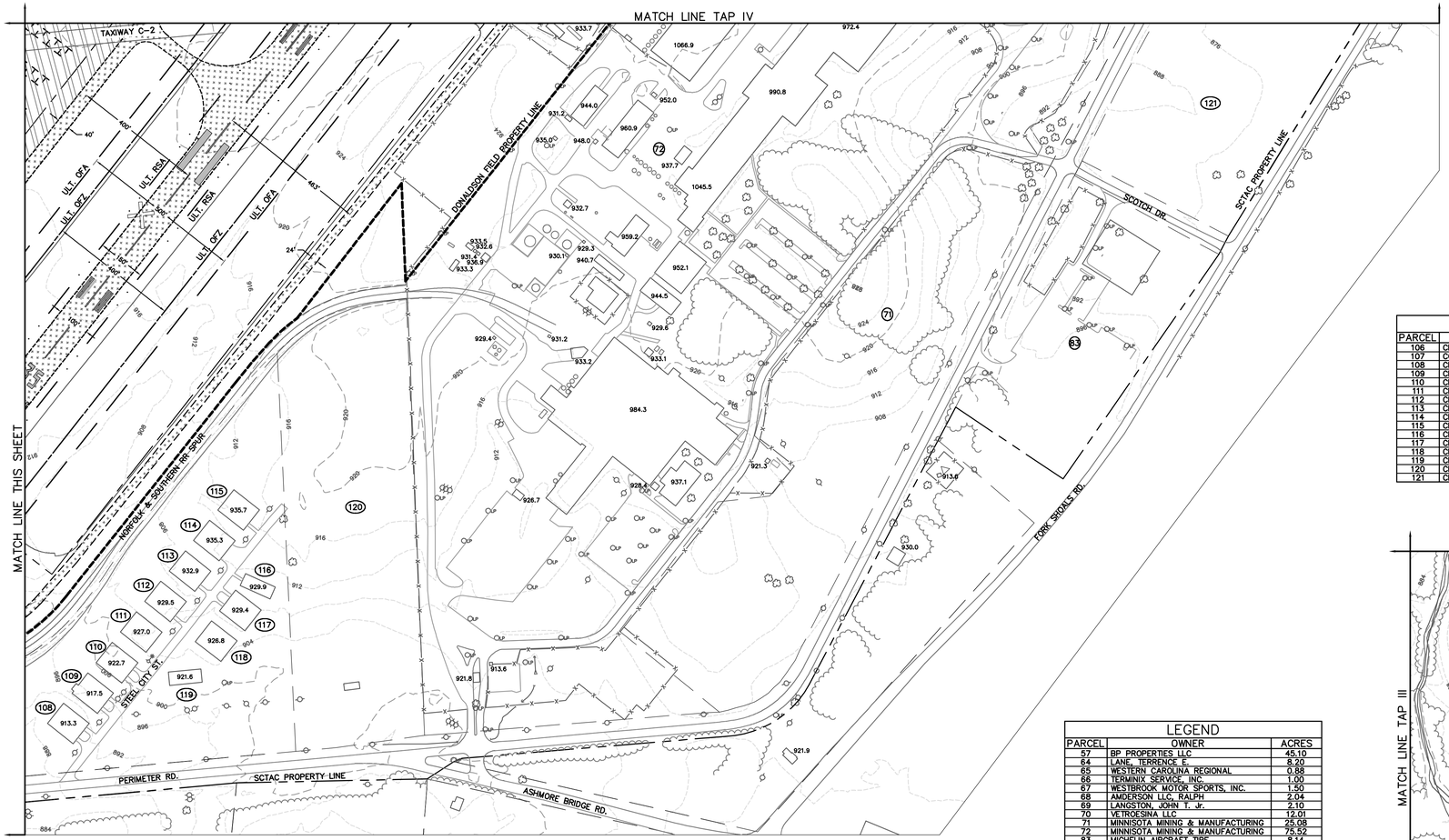

LEGEND			
PARCEL	OWNER	OCCUPANT	ACRES
106	CITY OF GREENVILLE	*	32.7
107	COUNTY OF GREENVILLE		2.52
108	CITY & COUNTY OF GREENVILLE		-
109	CITY & COUNTY OF GREENVILLE		-
110	CITY & COUNTY OF GREENVILLE		-
111	CITY & COUNTY OF GREENVILLE		-
112	CITY & COUNTY OF GREENVILLE		-
113	CITY & COUNTY OF GREENVILLE		-
114	CITY & COUNTY OF GREENVILLE		-
115	CITY & COUNTY OF GREENVILLE		-
116	CITY & COUNTY OF GREENVILLE		-
117	CITY & COUNTY OF GREENVILLE		-
118	CITY & COUNTY OF GREENVILLE		-
119	CITY & COUNTY OF GREENVILLE		-
120	CITY OF GREENVILLE		13.6
121	CITY & COUNTY OF GREENVILLE		30.3

LEGEND		
PARCEL	OWNER	ACRES
57	BP PROPERTIES LLC	45.10
64	LANE, TERRENCE E.	8.20
65	WESTERN CAROLINA REGIONAL	0.88
66	TERMINIX SERVICE, INC.	1.00
67	WESTBROOK MOTOR SPORTS, INC.	1.50
68	AMDERSON LLC, RALPH	2.04
69	LANGSTON, JOHN T. Jr.	2.10
70	VETROSINA LLC	12.01
71	MINNISOTA MINING & MANUFACTURING	25.08
72	MINNISOTA MINING & MANUFACTURING	75.52
83	MICHELIN AIRCRAFT TIRE	8.14

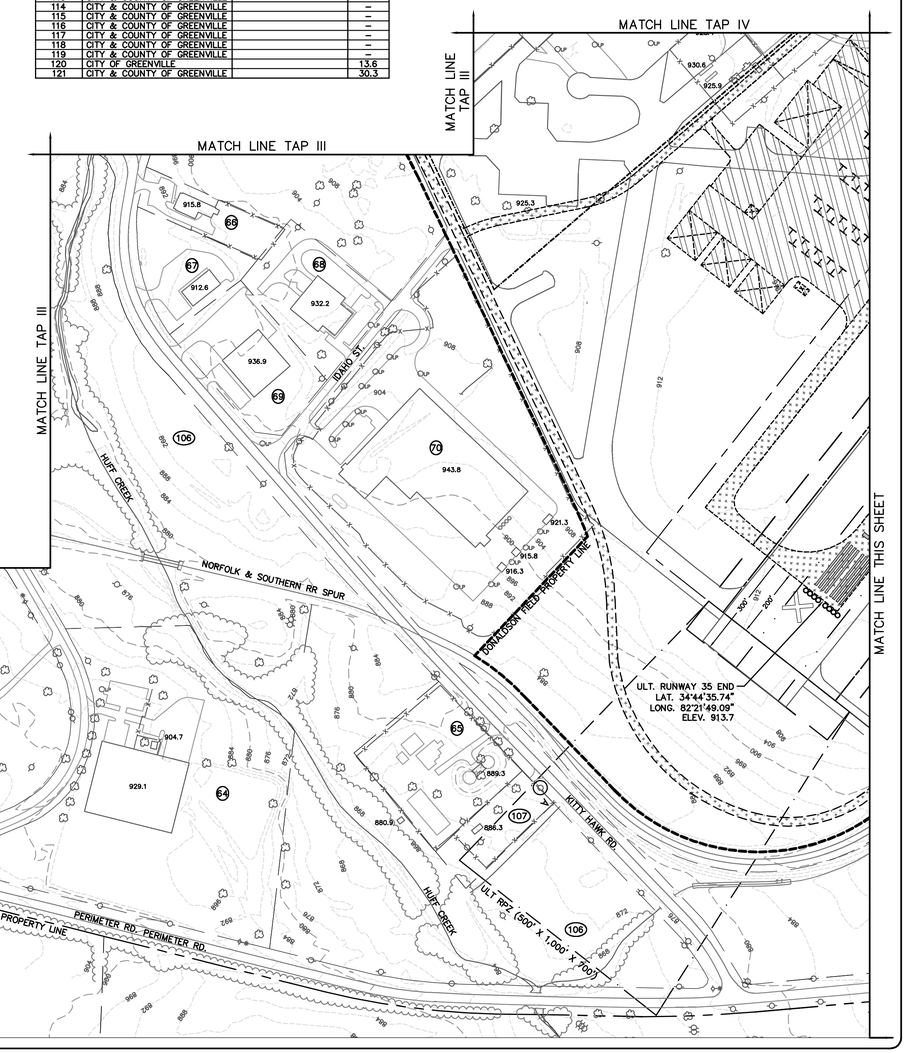

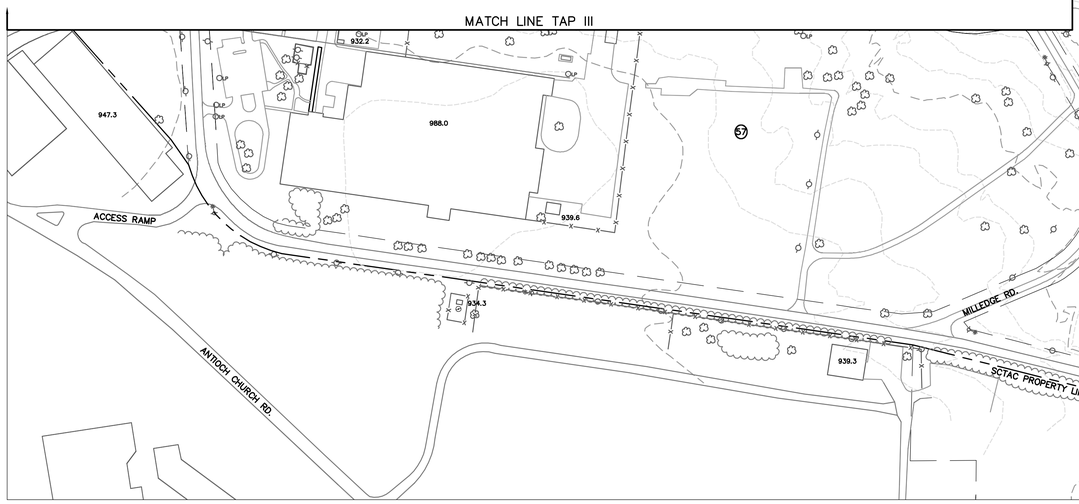

LEGEND		
	EXISTING	PROPOSED
PROPERTY LINE		
INDUSTRIAL PARK PROPERTY LINE		N/A
BUILDING TOP ELEVATION	XXX.X	N/A
BUILDING RESTRICTION LINE (BRL)		N/A
RUNWAY APPROACH ZONE (RAZ)		
PAVEMENT		stage
BUILDINGS		stage
FENCING		
GROUND CONTOUR	180	N/A
WOODED AREA		N/A
DITCH/CREEK		N/A
RUNWAY SAFETY AREA (RSA)		
OBSTACLE FREE ZONE (OFZ)		
OBJECT FREE AREA (OFA)		
THRESHOLD LIGHTS	○	●

STAGE I	STAGE II	STAGE III

GRAPHIC SCALE

200 0 100 200 400 800

(IN FEET)
1 inch = 200 ft.

REV. NO.	DESCRIPTION	DATE
	REVISIONS	

PROJECT MANAGER JJB	DRAWING SCALE 1"= 200'
DRAWN BY RBT	PROJECT DATE OCT. 2011
APPROVED BY JJB	PROJECT NUMBER 80463.00.CA
FILE NAME 80463 ALP UPDATE 09	

WK DICKSON
community infrastructure consultants

1320 MAIN STREET
SUITE 400
COLUMBIA, SC 29201
(803) 786-4261

Office Locations:
North Carolina Georgia
South Carolina

RELEASED FOR	DATE
APPROVALS	
BIDDING	
CONSTRUCTION	
RECORD DWG.	

DONALDSON FIELD AT THE
SOUTH CAROLINA
TECHNOLOGY & AVIATION CENTER (SCTAC)
GREENVILLE, SOUTH CAROLINA

TERMINAL AREA PLAN (TAP) V