2015 SOUTH CAROLINA AIRPORT DIRECTORY AND PILOT'S GUIDE

South Carolina Aeronautics Commission
2553 Airport Blvd., West Columbia, SC 29170
(803)896-6262 (800)922-0574

www.scaeronautics.com

CONTENTS

Table of Contents	I
Message from the Executive Director of the SC Aeronautics Commission	II
Message from the Governor	III
SC Aeronautics Commisssion Members	IV
Federal Aviation Administration Directory	V
South Carolina Airport Manager's Directory	VI
Airport Location Identifiers	VII
Directory of Airports Cross Reference Index	VIII
Automated Weather Observation Stations	IX-X
Key to Airport Information	XI-XII
VFR Visibility and Cloud Minimums	XIII
Temperature Conversion	XIV
Airports: Photographs and Facility Data (listed alphabetically by city)	1-67
Flight Plan	Back cover

Front Cover: Boeing marked a historic milestone October 5, 2012 with delivery of the first 787 Dreamliner built at its North Charleston, S.C., facility to Air India, beginning a new era of commercial airplane production in South Carolina. Work on the Boeing South Carolina Final Assembly and Delivery Center began in November 2009. Production of the first South Carolina-built 787 began in mid-2011 and the completed airplane rolled out of the factory in April 2012. More than 200 787 Dreamliners have been delivered from South Carolina and Everett, Wash., to-date.

Greetings:

The South Carolina Aeronautics Commission (SCAC) has prepared and distributed the airport directory for the purpose of making your flights in South Carolina safer and more enjoyable.

The information contained was acquired during surveys and inspections conducted by SCAC staff. Airports listed in the directory are either publicly or privately owned and are available for public use. Updates to the directory are posted on our website at www.scaeronautics.com.

Due to constantly changing airport information, SCAC assumes no responsibility for any action taken by a pilot on the basis of information contained herein. The publisher assumes no responsibility for the accuracy of the information presented. Pilots are reminded that it is their responsibility to verify information by checking Federal Aviation Administration Notices to Airmen and the Aeronautical Information Manual.

SCAC welcomes any suggestions to improve the quality of the directory.

Safe flying,

James D. Stephens
Interim Director
South Carolina Aeronautics Commission

2553 Airport Boulevard, West Columbia, South Carolina 29170
(803) 896-6262 fax (803) 896-6266
www.scaeronautics.com

State of South Carolina
Office of the Governor

NIKKI R. HALEY
GOVERNOR

1205 PENDLETON STREET
COLUMBIA 29201

Dear Friends,

Located throughout the Palmetto State, public-use airports play a vital role in our state's economy. From the shipment of goods to the transportation of people, our airfields support our citizens, businesses, and visitors by providing time saving and convenience for all travelers. Whether your trip is for business or recreation, the *South Carolina Airport Directory and Pilots Guide* is a valuable resource for pilots. Compiled by the South Carolina Aeronautics Commission, the guide provides important information and aerial photographs to help meet your travel needs.

Michael joins me in thanking you for your interest in South Carolina's air travel options. We wish you a safe and enjoyable flight.

My very best,

Nikki R. Haley

NRH/kt

COMMISSION MEMBERS

Chairman, At-Large

Delphin A. Gantt, Jr.
136 Inverness Drive, Lexington, South Carolina 29072
Phone: 803-479-7199 Fax: 803-896-6266

District 1

George P. "Pat" Waters
412 Rice Hope Drive, Mt. Pleasant, South Carolina 29464
Phone: 843-224-2272 Fax: 843-881-6021

District 2

Frank W. Young, M.D.
209 Old Rapids Road, Lexington, South Carolina 29072
Phone: 803-359-9180 Fax: 803-896-6266

District 3

John R. Hunt, M.D.
5737 Airport Road, Anderson, South Carolina 29626
Phone: 864-225-5059 Fax: 864-392-9068

District 4, Vice-Chairman

Matthew J. Kappel
114 Whitsett Street, Greenville, South Carolina 29603
Phone: 864-467-9595 Fax: 864-467-1945

District 5

Bill VanAntwerp
602 Grassy Pond Road, Gaffney, South Carolina 29341
Phone: 864-838-3300 Fax: 803-896-6266

District 6

Carroll William Joye
3735 Bamberg Road, Orangeburg, South Carolina 29115
Phone: 803-534-9177 Fax: 803-896-6266

District 7, Secretary

Gerald E. Harmon, M.D.
117 Shearwater Court, Georgetown, South Carolina 29440
Phone: 843-237-4296 Fax: 843-235-9756

Director

James Stephens
2553 Airport Blvd, West Columbia, South Carolina 29170
Phone: 803-896-6262 Fax: 803-896-6266

FEDERAL AVIATION ADMINISTRATION OFFICES

Administrator

Federal Aviation Administration
800 Independence Avenue
Washington, DC 20591
Phone: (202) 267-3111
Phone: 1- (800) 835-5322

Regional Administrator

Southern Region Headquarters
Federal Aviation Administration
PO Box 20636
Atlanta, GA 30320-0631
Phone: (404) 305-5000

FAA Atlanta Airport District Office

Federal Aviation Administration
1701 Columbia Avenue
Suite 2-260
College Park, GA 30337-2747
Phone: (404) 305-7150
FAX: (404) 305-7155

FAA Columbia Flight Standards District Offices

Federal Aviation Administration
125B Summer Lake Drive
West Columbia, SC 29170
Phone: (803) 765-5931
Fax: (803) 253-3999

Flight Service Station

Lockheed Martin FSS
PO Box 10038
Macon, GA 31297
Phone: (478) 784-1155
Phone: 1- (800) WX BRIEF

AIRPORT MANAGER'S DIRECTORY

Airport Name	Name	Phone
AIKEN MUNI	George Grinton	(803) 642-7610
ALLENDALE COUNTY	Betty Baker	(803) 584-3801
ANDERSON RGNL	Justin Jullian	(864) 240-4188
BAMBERG COUNTY	Joey Preston	(803) 245-5191
BARNWELL RGNL	Tim Freer	(803) 450-8015
BEAUFORT COUNTY	Jon Rembold	(843) 770-2003
BERKELEY COUNTY	Stacy Thomas	(843) 719-4750
BRANHAMS	Dwayne Weatherford	(843) 307-0070
CHARLESTON AFB/INTL	Paul Campbell	(843) 767-7000
CHARLESTON EXECUTIVE	Paul Campbell	(843) 767-7000
CHERAW MUNI/LYNCH BELLINGER FIELD	Mike Smith	(843) 537-8400
CHESTER CATAWBA REGIONAL	Butch Church	(803) 385-6664
CLIO CROP CARE	Ken Hanke	(843) 586-9225
COLUMBIA METROPOLITAN	Dan Mann	(803) 822-7878
CONWAY-HORRY COUNTY	Pat Apone	(843) 448-1580
DARLINGTON COUNTY AIRPORT	Barry Kennett	(843) 393-9928
DILLON COUNTY	Clay Young	(843) 774-1401
DONALDSON FIELD	Danny Moyd	(864) 277-3152
DRY SWAMP	Kurt Von Graff	(803) 534-3157
EDGEFIELD COUNTY	Johnny Anderson	(803) 279-4138
FAIRFIELD COUNTY	Brian Steed	(803) 635-3086
FAIRVIEW	Greg Hall	(864) 420-1400
FLORENCE RGNL	Chuck Henderson	(843) 667-9627
GEORGETOWN COUNTY	Rick Westfall	(843) 545-3638
GREEN SEA	Earl Shaw	(843) 907-8466
GREENVILLE DOWNTOWN	Joseph Frasher	(864) 242-4777
GREENVILLE SPARTANBURG INTL	David Edwards	(864) 848-6260
GREENWOOD COUNTY	Rossie Corwon	(864) 942-8639
HAMPTON-VARNVILLE	Lee Ellis	(803) 943-2911
HARTSVILLE RGNL	Phil Gardner	(843) 339-2878
HILTON HEAD	Jon Rembold	(843) 255-2955
HOLLY HILL	Larry Gardner	(803) 496-3947
HUGGINS MEMORIAL	Sonny Huggins	(843) 346-3734
JIM HAMILTON L.B. OWENS	Christopher Eversmann,	(803) 767-1789
KIRK AIR BASE	James Kirk	(803) 286-8800
LAKE CITY MUNI CJ EVANS FIELD	Duson Fridl	(843) 687-6490
LANCASTER COUNTY-MC WHIRTER FIELD	Paul Moses	(803) 285-1513
LAURENS COUNTY	Jimmie Spencer	(864) 984-0248
LEE COUNTY-BUTTERS FIELD	George Roberts	(803) 484-3296
LEXINGTON COUNTY AT PELION	Michael Spires	(803) 600-9242
LOWCOUNTRY RGNL	Thomas Rowe	(843) 893-7346
MARION COUNTY	Margaret Pittman	(843) 423-8265
MARLBORO COUNTY JETPORT - H.E. AVENT FIELD	Barry Avent	(843) 479-4797
MC CORMICK COUNTY	Columbus Stephens	(864) 852-2231
MT PLEASANT RGNL	Paul Campbell	(843) 767-7000
MYRTLE BEACH INTL	Pat Apone	(843) 448-1580
NEWBERRY COUNTY	Mike Pisano	(803) 321-2180
NORTH MYRTLE BEACH	Pat Apone	(843) 448-1580
OCONEE COUNTY REGIONAL	Kevin Short	(864) 882-2959
ORANGEBURG MUNI	Ron Kohler	(803) 534-5545
PAGELAND	Cecil Kimrey	(843) 672-7292
PICKENS COUNTY	Skeets Cooper	(864) 843-5803
RIDGELAND	Claude Dean	(843) 726-7759
ROBERT F SWINNIE	Rick Westfall	(843) 545-3638
ROCK HILL/YORK CO/BRYANT FIELD	Steve Gould	(803) 329-5560
SALUDA COUNTY	Jill Warren	(864) 445-2529
SANTEE COOPER RGNL	Harrington Lowder	(803) 478-7256
SPARTANBURG DOWNTOWN MEMORIAL	Darwin Simpson	(864) 574-8552
ST GEORGE	Don Hay	(843) 412-1999
SUMMERVILLE	Don Hay	(843) 412-1999
SUMTER	Jeremy Bauer	(803) 469-4639
TWIN CITY	Pat Apone	(843) 448-1580
TWIN LAKES	Bernard Loyer	(803) 480-9569
UNION COUNTY, TROY SHELTON FIELD	Ronnie Wade	(864) 429-1680
WILLIAMSBURG RGNL	Jack Whiteside	(843) 355-9321
WOODWARD FIELD	Ron Prestage	(803) 427-5992

AIRPORT LOCATION IDENTIFIERS

ID	Airport Name	Associated City	Page No.
1DS	DRY SWAMP	ORANGEBURG	50
33A	FAIRVIEW	LANDRUM	39
35A	UNION COUNTY, TROY SHELTON FIELD	UNION	64
3J0	HAMPTON-VARNVILLE	HAMPTON	31
3J1	RIDGELAND	RIDGELAND	55
51J	LAKE CITY MUNI CJ EVANS FIELD	LAKE CITY	36
52J	LEE COUNTY-BUTTERS FIELD	BISHOPVILLE	9
58J	HUGGINS MEMORIAL	TIMMONSVILLE	62
5J5	HOLLY HILL	HOLLY HILL	34
5J9	TWIN CITY	LORIS	41
6J0	LEXINGTON COUNTY AT PELION	PELION	53
6J2	ST GEORGE	ST GEORGE	59
6J4	SALUDA COUNTY	SALUDA	57
6J6	EDGEFIELD COUNTY	TRENTON	63
6J7	BRANHAMS	DARLINGTON	20
99N	BAMBERG COUNTY	BAMBERG	5
9W9	CLIO CROP CARE	CLIO	16
AIK	AIKEN MUNI	AIKEN	1
AND	ANDERSON RGNL	ANDERSON	3
AQX	ALLENDALE COUNTY	ALLENDALE	2
ARW	BEAUFORT COUNTY	BEAUFORT	7
BBP	MARLBORO COUNTY JETPORT - H.E. AVENT FIELD	BENNETTSVILLE	8
BNL	BARNWELL RGNL	BARNWELL	6
CAE	COLUMBIA METROPOLITAN	COLUMBIA	17
CDN	WOODWARD FIELD	CAMDEN	10
CEU	OCONEE COUNTY RGNL	CLEMSON	15
CHS	CHARLESTON AFB/INTL	CHARLESTON	11
CKI	WILLIAMSBURG RGNL	KINGSTREE	35
CQW	CHERAW MUNI/LYNCH BELLINGER FIELD	CHERAW	13
CRE	NORTH MYRTLE BEACH	NORTH MYRTLE BEACH	49
CUB	JIM HAMILTON L.B. OWENS	COLUMBIA	18
DCM	CHESTER CATAWBA RGNL	CHESTER	14
DLC	DILLON COUNTY	DILLON	22
DYB	SUMMERVILLE	SUMMERVILLE	60
EOE	NEWBERRY COUNTY	NEWBERRY	48
FDW	FAIRFIELD COUNTY	WINNSBORO	66
FLO	FLORENCE RGNL	FLORENCE	23
GGE	GEORGETOWN COUNTY	GEORGETOWN	24
GMU	GREENVILLE DOWNTOWN	GREENVILLE	27
GRD	GREENWOOD COUNTY	GREENWOOD	29
GSP	GREENVILLE SPARTANBURG INTL	GREER	30
GYH	DONALDSON CENTER	GREENVILLE	28
HVS	HARTSVILLE RGNL	HARTSVILLE	32
HXD	HILTON HEAD	HILTON HEAD ISLAND	33
HYW	CONWAY-HORRY COUNTY	CONWAY	19
JZI	CHARLESTON EXECUTIVE	CHARLESTON	12
LKR	LANCASTER COUNTY-MC WHIRTER FIELD	LANCASTER	37
LQK	PICKENS COUNTY	PICKENS	54
LRO	MT PLEASANT RGNL-FAISON FIELD	MOUNT PLEASANT	46
LUX	LAURENS COUNTY	LAURENS	40
MAO	MARION COUNTY	MARION	43
MKS	BERKELEY COUNTY	MONCKS CORNER	45
MNI	SANTEE COOPER RGNL	MANNING	42
MYR	MYRTLE BEACH INTL	MYRTLE BEACH	47
OGB	ORANGEBURG MUNI	ORANGEBURG	51
PHH	ROBERT F SWINNIE	ANDREWS	4
PYG	PAGELAND	PAGELAND	52
RBW	LOWCOUNTRY RGNL	WALTERBORO	65
S17	TWIN LAKES	GRANITEVILLE	25
S19	MC CORMICK COUNTY	MC CORMICK	44
S79	GREEN SEA	GREEN SEA	26
SMS	SUMTER	SUMTER	61
SPA	SPARTANBURG DOWNTOWN MEMORIAL	SPARTANBURG	58
T73	KIRK AIR BASE	LANCASTER	38
UDG	DARLINGTON COUNTY AIRPORT	DARLINGTON	21
UZA	ROCK HILL/YORK CO/BRYANT FIELD	ROCK HILL	56

AIRPORT CROSS REFERENCE INDEX

Airport Name	Associated City	Page No.
AIKEN MUNI	AIKEN	1
ALLENDALE COUNTY	ALLENDALE	2
ANDERSON RGNL	ANDERSON	3
BAMBERG COUNTY	BAMBERG	5
BARNWELL RGNL	BARNWELL	6
BEAUFORT COUNTY	BEAUFORT	7
BERKELEY COUNTY	MONCKS CORNER	45
BRANHAMS	DARLINGTON	20
CHARLESTON AFB/INTL	CHARLESTON	11
CHARLESTON EXECUTIVE	CHARLESTON	12
CHERAW MUNI/LYNCH BELLINGER FIELD	CHERAW	13
CHESTER CATAWBA RGNL	CHESTER	14
CLIO CROP CARE	CLIO	16
COLUMBIA METROPOLITAN	COLUMBIA	17
CONWAY-HORRY COUNTY	CONWAY	19
DARLINGTON COUNTY AIRPORT	DARLINGTON	21
DILLON COUNTY	DILLON	22
DONALDSON CENTER	GREENVILLE	28
DRY SWAMP	ORANGEBURG	50
EDGEFIELD COUNTY	TRENTON	63
FAIRFIELD COUNTY	WINNSBORO	66
FAIRVIEW	LANDRUM	39
FLORENCE RGNL	FLORENCE	23
GEORGETOWN COUNTY	GEORGETOWN	24
GREEN SEA	GREEN SEA	26
GREENVILLE DOWNTOWN	GREENVILLE	27
GREENVILLE SPARTANBURG INTL	GREER	30
GREENWOOD COUNTY	GREENWOOD	29
HAMPTON-VARNVILLE	HAMPTON	31
HARTSVILLE RGNL	HARTSVILLE	32
HILTON HEAD	HILTON HEAD ISLAND	33
HOLLY HILL	HOLLY HILL	34
HUGGINS MEMORIAL	TIMMONSVILLE	62
JIM HAMILTON L.B. OWENS	COLUMBIA	18
KIRK AIR BASE	LANCASTER	38
LAKE CITY MUNI CJ EVANS FIELD	LAKE CITY	36
LANCASTER COUNTY-MC WHIRTER FIELD	LANCASTER	37
LAURENS COUNTY	LAURENS	40
LEE COUNTY-BUTTERS FIELD	BISHOPVILLE	9
LEXINGTON COUNTY AT PELION	PELION	53
LOWCOUNTRY RGNL	WALTERBORO	65
MARION COUNTY	MARION	43
MARLBORO COUNTY JETPORT - H.E. AVENT FIELD	BENNETTSVILLE	8
MC CORMICK COUNTY	MC CORMICK	44
MT PLEASANT RGNL-FAISON FIELD	MOUNT PLEASANT	46
MYRTLE BEACH INTL	MYRTLE BEACH	47
NEWBERRY COUNTY	NEWBERRY	48
NORTH MYRTLE BEACH	NORTH MYRTLE BEACH	49
OCONEE COUNTY RGNL	CLEMSON	15
ORANGEBURG MUNI	ORANGEBURG	51
PAGELAND	PAGELAND	52
PICKENS COUNTY	PICKENS	54
RIDGELAND	RIDGELAND	55
ROBERT F SWINNIE	ANDREWS	4
ROCK HILL/YORK CO/BRYANT FIELD	ROCK HILL	56
SALUDA COUNTY	SALUDA	57
SANTEE COOPER RGNL	MANNING	42
SPARTANBURG DOWNTOWN MEMORIAL	SPARTANBURG	58
ST GEORGE	ST GEORGE	59
SUMMERVILLE	SUMMERVILLE	60
SUMTER	SUMTER	61
TWIN CITY	LORIS	41
TWIN LAKES	GRANITEVILLE	25
UNION COUNTY, TROY SHELTON FIELD	UNION	64
WILLIAMSBURG RGNL	KINGSTREE	35
WOODWARD FIELD	CAMDEN	10

AUTOMATED WEATHER OBSERVING SYSTEM (AWOS)

Associated City	Ident	Freq	Phone No
AIKEN	AIK	118.025	(803) 643-8664
ALLENDALE	AQX	118.950	(803) 584-3696
BARNWELL	BNL	119.775	(803) 259-4536
BEAUFORT	ARW	119.675	(843) 524-1000
BENNETTSVILLE	BBP	123.825	(843) 479-5817
CAMDEN	CDN	119.975	(803) 424-1979
CHARLESTON	JZI	123.775	(843) 559-3123
CHERAW	CQW	118.175	(843) 537-3301
CHESTER	DCM	120.975	(803) 385-2011
CONWAY	HYW	119.525	(843) 397-8046
DARLINGTON	UDG	119.925	(843) 393-8220
GEORGETOWN	GGE	118.275	(843) 527-3851
GREENVILLE	GYH	127.325	(864) 277-5674
HARTSVILLE	HVS	118.225	(843) 339-9625
HILTON HEAD ISLAND	HXD	121.4	(843) 342-5072
KINGSTREE	CKI	124.775	(843) 382-3000
LANCASTER	LKR	120.825	(803) 286-6444
LAURENS	LUX	123.975	(864) 682-3639
MANNING	MNI	120.175	(803) 478-6060
MARION	MAO	119.875	(843) 423-4231
MONCKS CORNER	MKS	119.175	(843) 761-1486
MOUNT PLEASANT	LRO	118.625	(843) 849-0438
MYRTLE BEACH	MYR	124.5	(843) 238-0335
NEWBERRY	EOE	124.275	(803) 276-2419
PICKENS	LQK	120.000	(864) 843-5801
SPARTANBURG	SPA	133.925	(864) 587-2529
SUMMERVILLE	DYB	119.575	(843) 821-8403
SUMTER	SMS	118.075	(803) 469-6750
WALTERBORO	RBW	118.725	(843) 538-3575
WINNSBORO	FDW	119.075	(803) 712-2577

AUTOMATED SURFACE OBSERVING SYSTEM (ASOS)

Associated City	Ident	Freq	Phone No
ANDERSON	AND	120.675	(864) 226-9522
CHARLESTON	CHS	N/A	(843) 554-9862
CLEMSON	CEU	119.275	(864) 882-0144
COLUMBIA	CUB	119.675	(803) 929-0665
COLUMBIA	CAE	N/A	(803) 822-4168
FLORENCE	FLO	123.625	(843) 665-1306
GREENVILLE	GMU	127.075	(864) 239-0014
GREENWOOD	GRD	121.125	(864) 388-9115
GREER	GSP	N/A	(864) 879-0614
NORTH MYRTLE BEACH	CRE	118.325	(843) 361-2802
ORANGEBURG	OGB	118.525	(803) 536-3901
ROCK HILL	UZA	120.775	(803) 981-9388

AUTOMATED WEATHER OBSERVATION SYSTEM

The Automated Weather Observation System (AWOS) enhances safety by providing critical airport weather information to pilots to be used for flight planning and in-flight decision making. The system provides real-time weather observations including wind, visibility, current weather, sky conditions, temperature, dew point, altimeter setting, and remarks, such as density altitude and local airport conditions.

South Carolina has an integrated system of 29 AWOS sites at airports in South Carolina that are maintained by the South Carolina Aeronautics Commissions (SCAC) office. An additional twelve weather observation sites maintained by the Federal Aviation Administration (FAA) are located at airports in South Carolina.

AWOS information can be accessed in a variety of ways, including radio frequency, telephone, and weather terminals at airports with AWOS. All AWOS information is disseminated nationwide through a system called NADIN, making it available to sources like Flight Service Stations, the National Weather Service, and Weather Channels.

What every pilot should know about AWOS

Wind

- Taken every second and a running two-minute average is updated every five seconds
- Wind speeds of less than three knots are reported as calm
- If the difference between the highest five second average and two minute average exceeds five knots, gusts are reported
- Wind direction is reported from the nearest ten degree magnetic heading

Visibility

- Readings are taken every fifteen seconds and are averaged over a ten minute period

Present weather

- A precipitation sensor samples every fifteen seconds
- Temperature and visibility measurements are used to determine precipitation type

Sky conditions (ceilings)

- Readings are taken every 30 seconds and averaged over a 30 minute period
- Ceiling measurements are rounded as follows:
  - o Nearest 100 feet up to 5,000 feet AGL
  - o Nearest 500 feet from 5,000 -10,000 feet AGL
  - o Nearest 1,000 feet above 10,000 feet

Temperature and dew point

- Four, one minute averages are used to determine the temperature

Altimeter (barometric pressure)

- Pressure sensors take readings every ten seconds and a one minute average is calculated

Remarks

- A calculated density altitude report is provided, if density altitude is greater than 1,000 feet above the airport's field elevation
- Occasionally, airport managers will provide recorded remarks regarding NOTAM'S or local airport conditions

AWOS is maintained by the SCAC and is continuously monitored to ensure its operational status. Individual sites are also maintained and calibrated on a regular basis to ensure reliability and accuracy. As with an electronic device, care must be used when interpreting data. By knowing how AWOS data is collected, a pilot can better understand the information they are receiving.

KEY TO AIRPORT INFORMATION

1. Name	Airport FAA ID and Name
2. Chart	FAA Chart and Sectional
3. Information Date	Data Information Date
4. Associated City	Airport FAA ID and Name
5. Latitude	Airport Latitude
6. Longitude	Airport Longitude
7. Aerial View	Aerial View of the Airport Runways and Approaches
8. Elevation	Elevation of the Hightest Point on Runway.
9. Magnetic Var	Magnetic Variants in Degrees and Direction
10. ID	Runway ID
11. Length	Length of Pavement/Turf End-to-End
12. Width	Width of Pavementt or Turf
13. Surface	Runway Surface (asph, turf etc) Type
14. VGI	Visual Glide Slope Indicators (noted for each end)
15. REILS	Runway End Identifier Lights Sys (noted for each end)
16-17. Lights	Lights to Aid Landing Craft
18. Pattern	15-RH Indicates 15 Has Right Hand Traffic Pattern
19. Runway	Runway ID
20. SW	Gross Weight for Single Wheel Aircraft
21. DW	Gross Weight for Dual Wheel Aircraft
22. DTW	Gross Weight for Dual Tandem Wheel Aircraft
23. DDTW	Gross Weight for Double Dual Tandem Wheel Aircraft
24. Ident	Navigation Aid Indentification
25. Type	Type of NAVAID (NBD VOR etc)
26. FREQ	NAVAID Frequency
27. DIRECT/DIST	Direction and Distant to Airport
28. Communications (Towered Facility)	
Tower	Tower's Frequency
GRND	Ground Control Frequency
CL DEL	Clearance and Delivery Frequency
ATIS	Automatic Terminal Information System Frequency
ATC FREQ	Air Traffic Control Service Frequency
ATC FAAID	Air Traffic Control Service FAA Identification
RCO	Remote Control Outlet Frequency
BRNG/FREQ	Approach/Departure Bearings and Frequencies
28. Communications (Non-Towered Facility)	
Unicom	Unicom Frequency
CTAF	Common Traffic Advisory Frequency
GCO	Ground Control Outlet Frequency
RCO	Remote Control Outlet Frequency
ATC FREQ	Air Traffic Control Service Frequency
ATC FAAID	Air Traffic Control Service FAA Identification
29. AWOS Freq	Automated Weather/Surface Observation System Frequency
30. AWOS Phone	Automated Weather/Surface Observation System Phone
31. Manager	Manager Name

1. Name
2. Chart and Sectional
3. Information Date
4. Associated City
5. Latitude
6. Longitude

7. Airport Aerial View

8. Elevation
9. Magnetic Variants

Runway						Edge	Approach	Traffic
ID	Length	Width	Surface	VGSI	REILS	Lights	Lights	Pattern
10.	11.	12.	13.	14.	15.	16.	17.	18.

Runway Pavement Strength					Navigation			
Runway	SW	DW	DTW	DDTW	IDENT	Type	FREQ	Direct/Dist
19.	20.	21.	22.	23.	24.	25.	26.	27.

Communications	AWOS/ASOS	
	FREQ	Phone
28.	29.	30.

31. Manager
32. Address
33. Phone
34. Fax
35. E-mail
36. FBO
37. Storage
38. Landing Fee
39. Lighting Sch
40. PCL Remark
41. Att Schedule
42. Remarks
43. Repairs
44. Oxygen
45. Fuel Type

32. GPS Address	Airport Driving GPS Physical Address
33. Phone	Manager Phone
34. Fax	Manager Fax No
35. E-Mail	E-mail Address
36. FBO	Fixed Based Operator
37. Storage	Storage Facilities
38. Fees	Landing Fees
39. Lighting Sch	Lighting Schedule
40. PCL Remark	Pilot Control Lighting Instructions
41. Att Schedule	Attended Schedule
42. Remarks	Airport Remarks
43. Repairs	Indicates Repair Facilities Available
44. Oxygen	Indicates Oxygen Available
45. Fuel Type	Fuel Type(s) Available

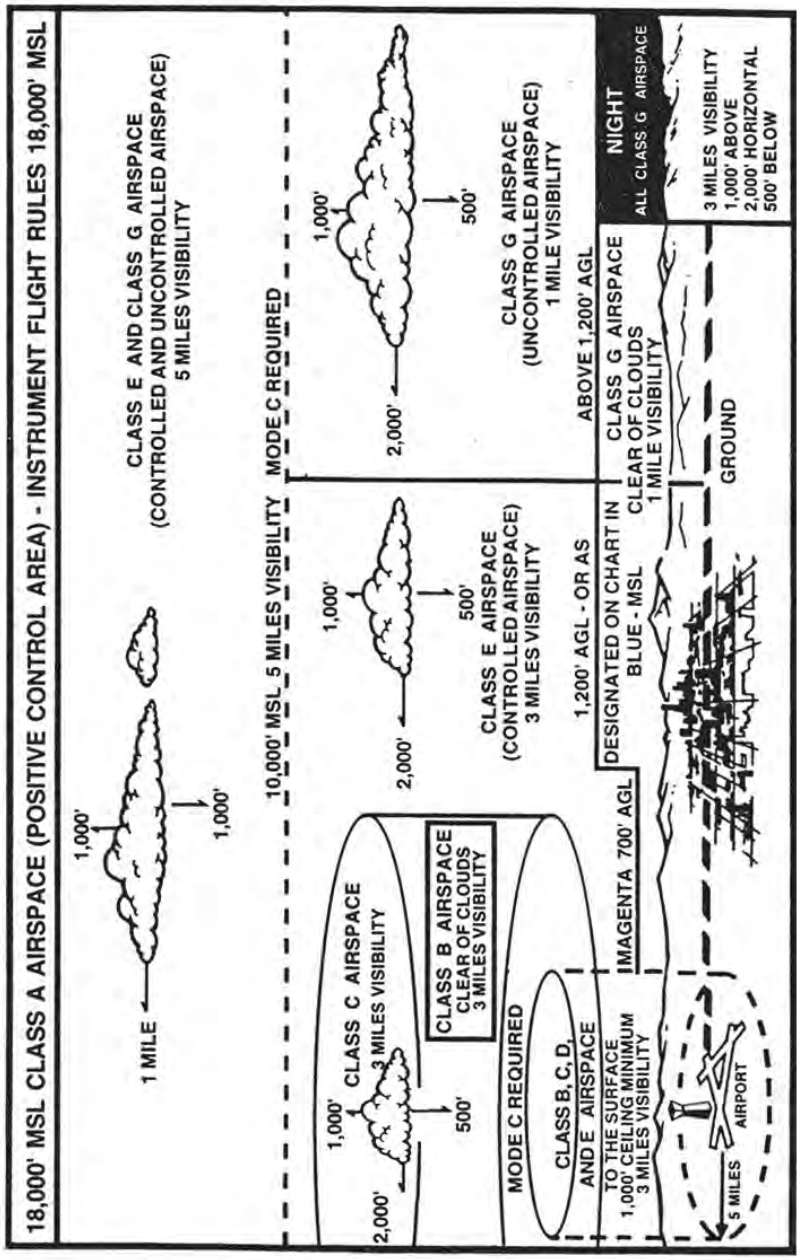

VFR VISIBILITY & CLOUD MINIMUMS

TEMPERATURE CONVERSIONS



AIK - AIKEN MUNI **AIKEN - 1**

CHARLOTTE SECTIONAL
01/08/2015

Latitude: 33° 38' 57.8000" N
Longitude: 81° 41' 06.1000" W

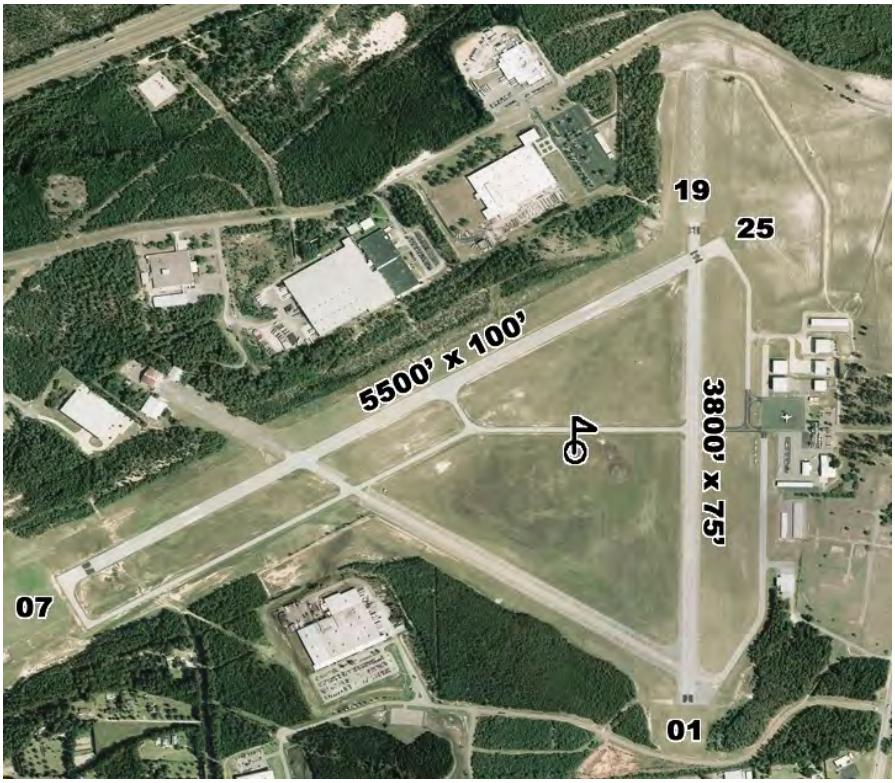

Elevation - 529' MSL **Mag Var - 06° W**

Runway						Edge	Approach	Traffic
ID	**Length**	**Width**	**Surface**	**VGSI**	**REILS**	**Lights**	**Lights**	**Pattern**
01/19	3800'	75'	ASPH					Standard
07/25	5500'	100'	ASPH	07/25	25	MED	25	Standard

Runway Pavement Strength					Navigation			
Runway	**SW**	**DW**	**DTW**	**DDTW**	**IDENT**	**Type**	**FREQ**	**Direct/Dist**
01/19	54,5	75	139		IRQ	VORTAC	113.90	r102° 24.1 NM to fld
07/25	55	75	140		AIK	NDB	347	at fld

Communications				ATC		AWOS/ASOS	
Unicom	**CTAF**	**GCO**	**RCO**	**FREQ**	**FAA ID**	**FREQ**	**Phone**
122.800	122.800	121.725	122.45	119.15	AGS	118.025	(803) 643-8664

Manager George Grinton
GPS Address 119 Aviation Drive
AIKEN, SC 29801
Phone (803) 642-7610
Fax (803) 642-7717
E-mail ggrinton@CityofAikenSC.gov

FBO Phone/Fax
Aiken Aviation Enterprises, Inc
(803) 648-7803 (803) 648-7804

Storage HGR,TIE
Landing Fee N
Lighting Sched SEE RMK

Repairs Y
Oxygen N
Fuel Type 100LL, Jet A

Att Schedule ALL/ALL/0600-1800

Remarks No RAMP FEE piston AC &or fuel purchase
7/25 RWY LGTS & ODALS use CTAF
Contact FBO for after hours access & fuel

AQX - ALLENDALE COUNTY **ALLENDALE - 2**

CHARLOTTE SECTIONAL **Latitude:** 32° 59' 42.400" 0

01/08/2015 **Longitude:** 81° 16' 12.90" 0

Elevation - 162' MSL **Mag Var - 07° W**

Runway						Edge	Approach	Traffic
ID	**Length**	**Width**	**Surface**	**VGSI**	**REILS**	**Lights**	**Lights**	**Pattern**
17/35	5005'	75'	ASPH	17/35		MED		Standard

Runway Pavement Strength					Navigation			
Runway	**SW**	**DW**	**DTW**	**DDTW**	**IDENT**	**Type**	**FREQ**	**Direct/Dist**
17/35	26.0	34.0			VAN	VORTAC	110.40	r241° 50.4 NM to fld

Communications				ATC		AWOS/ASOS	
Unicom	**CTAF**	**GCO**	**RCO**	**FREQ**	**FAA ID**	**FREQ**	**Phone**
122.8	122.8		116.7T 122.1R	132.5	JAX	118.950	(803) 584-3696

Manager Betty Baker
GPS Address 467 Airport Loop
ALLENDALE, SC 29827
Phone (803) 584-3801
Fax
E-mail bbaker@allendalecounty.com
FBO Phone/Fax
Allendale County
(803) 584-3801 (803) 584-4447

Storage TIE
Landing Fee N
Lighting Sched SEE RMK

Repairs N
Oxygen N
Fuel Type 100LL, Jet A

Att Schedule ALL/0700-1700
Remarks For fuel after hrs. 803/584-2060
ACTVT MIRL - CTAF.

AND - ANDERSON RGNL **ANDERSON - 3**

ATLANTA SECTIONAL
01/08/2015

Latitude: 34° 29' 40.5000" N
Longitude: 82° 42' 33.8000" W

Elevation - 782' MSL **Mag Var - 05° W**

Runway						Edge	Approach	Traffic
ID	**Length**	**Width**	**Surface**	**VGSI**	**REILS**	**Lights**	**Lights**	**Pattern**
05/23	6002'	149'	ASPH	05/23		HIGH	05	Standard
17/35	4996'	149'	ASPH					Standard
H1	50'	50'	CONC			PERI		
H2	50'	50'	CONC			PERI		

Runway Pavement Strength					Navigation			
Runway	**SW**	**DW**	**DTW**	**DDTW**	**IDENT**	**Type**	**FREQ**	**Direct/Dist**
05/23	40.0	58.0	109.0		ELW	VORTAC	108.60	r040° 5.9 NM to fld
17/35	17.5	28.0						

Communications				ATC		AWOS/ASOS	
Unicom	**CTAF**	**GCO**	**RCO**	**FREQ**	**FAA ID**	**FREQ**	**Phone**
122.950	123.600			118.8	GSP	120.675	(864) 226-9522

Manager Justin Jullian
GPS Address 5899 Airport Rd
ANDERSON, SC 29626
Phone (864) 240-4188
Fax (864) 260-4870
E-mail ajjulian@andersoncountysc.org

FBO Phone/Fax
Anderson FBO
(864) 964-5656 (864) 231-2297

Anderson County Aviation
(864) 964-5656 (864) 231-2297

Storage HGR,TIE
Landing Fee N
Lighting Sched SEE RMK

Repairs Y
Oxygen Y
Fuel Type 100LL, A

Att Schedule ALL/ALL/0730-1930

Remarks ACTVT HIRL RWY 05/23, MALSR RY 05 AND PERIMETER LGTS HELIPADS H1 & H2 - CTAF. RAMP FEES. After hours access use CTAF numbers for gate code. Parachute activity. SELF SERVICE 100LL.

PHH - ROBERT F SWINNIE **ANDREWS - 4**

CHARLOTTE SECTIONAL
01/08/2015

Latitude: 33° 27' 06.1190" N
Longitude: 79° 31' 34.2360" W

Elevation - 26' MSL **Mag Var - 08° W**

Runway						Edge	Approach	Traffic
ID	**Length**	**Width**	**Surface**	**VGSI**	**REILS**	**Lights**	**Lights**	**Pattern**
18/36	3001'	60'	ASPH	18/36		MED		Standard

Runway Pavement Strength					Navigation			
Runway	**SW**	**DW**	**DTW**	**DDTW**	**IDENT**	**Type**	**FREQ**	**Direct/Dist**
18/36	11.0	22.0			CHS	VORTAC	113.50	r043° 42.2 NM to fld
					PHH	NDB	255	at fld

Communications				ATC		AWOS/ASOS	
Unicom	**CTAF**	**GCO**	**RCO**	**FREQ**	**FAA ID**	**FREQ**	**Phone**
	122.900			127.4	MYR		

Manager Rick Westfall
GPS 11730 Gapway Rd
Address ANDREWS, SC 29442
Phone (843) 545-3638
Fax
E-mail rwestfall@gtcounty.org
FBO Phone/Fax

Storage TIE
Landing Fee N
Lighting Sched DUSK-DAWN

Repairs N
Oxygen N
Fuel Type 100LL

Att Schedule UNATNDD

Remarks Activate MIRL & PAPI Rwy. 18-36 - CTAF.
Parachute activity.
SELF SERVE 100LL

99N - BAMBERG COUNTY **BAMBERG - 5**

CHARLOTTE SECTIONAL
01/08/2015

Latitude: 33° 18' 16.3000" N
Longitude: 81° 06' 30.3000" W

Elevation - 231' MSL **Mag Var - 07° W**

Runway						Edge	Approach	Traffic
ID	**Length**	**Width**	**Surface**	**VGSI**	**REILS**	**Lights**	**Lights**	**Pattern**
05/23	3603'	60'	ASPH	05/23		MED		Standard

Runway Pavement Strength					Navigation			
Runway	**SW**	**DW**	**DTW**	**DDTW**	**IDENT**	**Type**	**FREQ**	**Direct/Dist**
05/23	30.0	60.0			EDS	VOR/DME	111.40	r241° 15.5 NM to fld

Communications				ATC	AWOS/ASOS		
Unicom	**CTAF**	**GCO**	**RCO**	**FREQ**	**FAA ID**	**FREQ**	**Phone**
122.800	122.800						

Manager Joey Preston
GPS 3865 Underpass Rd
Address BAMBERG, SC 29003
Phone (803) 245-5191
Fax (803) 245-3027
E-mail jpreston@bambergcountysc.gov
FBO Phone/Fax

Storage TIE
Landing Fee N
Lighting Sched DUSK-DAWN

Repairs N
Oxygen N
Fuel Type 100LL

Att Schedule UNATNDD

Remarks AFTER 2200, ACTVT MIRL AND PAPI RWY 05/23 - CTAF.
EDS VOR/DME unusable BLO 3000'
Ramp Access use CTAF numbers

BNL - BARNWELL RGNL **BARNWELL - 6**

CHARLOTTE SECTIONAL
01/08/2015

Latitude: 33° 15' 28.8060" N
Longitude: 81° 23' 16.5582" W

Elevation - 246' MSL **Mag Var - 07° W**

Runway						Edge	Approach	Traffic
ID	**Length**	**Width**	**Surface**	**VGSI**	**REILS**	**Lights**	**Lights**	**Pattern**
05/23	4835'	70'	ASPH					23 - RH
17/35	5119'	100'	ASPH	17/35	17	MED	17	17 - RH

Runway Pavement Strength					Navigation			
Runway	**SW**	**DW**	**DTW**	**DDTW**	**IDENT**	**Type**	**FREQ**	**Direct/Dist**
05/23	12.0				CAE	VORTAC	114.70	r207° 39.6 NM tofld
17/35	69	99						

Communications				ATC		AWOS/ASOS	
Unicom	**CTAF**	**GCO**	**RCO**	**FREQ**	**FAA ID**	**FREQ**	**Phone**
122.800	122.800			132.5	JAX	119.775	(803) 259-4536

Manager Tim Freer
GPS 155 Airport Rd
Address BARNWELL, SC 29812
Phone (803) 450-8015
Fax (803) 259-4596
E-mail barnwellairport@bellsouth.net

FBO Phone/Fax
Barnwell County
(803) 259-1090 (803) 259-4596

Storage HGR,TIE
Landing Fee N
Lighting Sched DUSK-DAWN

Repairs N
Oxygen N
Fuel Type 100LL, Jet A

Att Schedule ALL/0900-1700

Remarks RWY 5/23 in fair condition
MIRL Rwy. 17-35 dusk - 10:00pm, after
10:00pm-CTAF, ODALS RWY. 17 -CTAF.
After-hrs access bldg via keypad
(instructions on keypad).
Ramp access via unlocked pedestrian gate.
SELF SERVICE 93 octane, 100LL and Jet-A

ARW - BEAUFORT COUNTY **BEAUFORT - 7**

CHARLOTTE SECTIONAL
01/08/2015

Latitude: 32° 24' 43.8000" N
Longitude: 80° 38' 03.6750" W

Elevation - 9' MSL **Mag Var - 07° W**

Runway						Edge	Approach	Traffic
ID	**Length**	**Width**	**Surface**	**VGSI**	**REILS**	**Lights**	**Lights**	**Pattern**
07/25	3434'	75'	ASPH	07/25	07/25	MED		07 - RH

Runway Pavement Strength					Navigation			
Runway	**SW**	**DW**	**DTW**	**DDTW**	**IDENT**	**Type**	**FREQ**	**Direct/Dist**
07/25	35	52			SAV	VORTAC	115.95	r067° 32.8 NM to fld

Communications				ATC		AWOS/ASOS	
Unicom	**CTAF**	**GCO**	**RCO**	**FREQ**	**FAA ID**	**FREQ**	**Phone**
122.700	122.700	121.725		125.125	NBC	119.675	(843) 524-1000

Manager Jon Rembold
GPS 30 Airport Circle
Address BEAUFORT, SC 29907
Phone (843) 770-2003
Fax (843) 770-2005
E-mail jrembold@bcgov.net
FBO Phone/Fax
Beaufort County Airport
(843) 255-2972

Storage TIE
Landing Fee N
Lighting Sched DUSK-DAWN

Repairs N
Oxygen N
Fuel Type 100LL, Jet A

Att Schedule ALL/0800-1800

Remarks MIRL PRESET LOW INTST; INCR INTST - CTAF.
AFTR-HRS RAMP ACCESS PED GATE.
NO AFTR-HRS TRML ACCESS.
AFTR-HRS FEE CALLOUT W/48HR NOTICE.

BBP - MARLBORO COUNTY JETPORT - H.E. AVENT FIELD **BENNETTSVILLE - 8**

CHARLOTTE SECTIONAL
01/08/2015

Latitude: 34° 37' 18.1510" N
Longitude: 79° 44' 03.6940" W

Elevation - 146' MSL **Mag Var - 08° W**

Runway						Edge	Approach	Traffic
ID	**Length**	**Width**	**Surface**	**VGSI**	**REILS**	**Lights**	**Lights**	**Pattern**
07/25	5003'	75'	ASPH	07/25	07/25	MED		Standard

Runway Pavement Strength					Navigation			
Runway	**SW**	**DW**	**DTW**	**DDTW**	**IDENT**	**Type**	**FREQ**	**Direct/Dist**
07/25	28.0	43.0	70.0		FLO	VORTAC	115.20	r354° 23.6 NM tofld
					BES	NDB	230	at fld

Communications				ATC		AWOS/ASOS	
Unicom	**CTAF**	**GCO**	**RCO**	**FREQ**	**FAA ID**	**FREQ**	**Phone**
122.800	122.800			118.6	FLO	123.825	(843) 479-5817

Manager Barry Avent
GPS 1231 State Road S-35-330
Address BENNETTSVILLE, SC 29512
Phone (843) 479-4797
Fax
E-mail bavent325@aol.com
FBO Phone/Fax
Rare Air Inc.
(843) 479-2816

Storage HGR,TIE
Landing Fee N
Lighting Sched DUSK-DAWN

Repairs N
Oxygen N
Fuel Type 100LL, Jet A

Att Schedule ALL/MON-SAT/0800-1700/SUN/1300-1700
Remarks For fuel after hrs. 843-439-1269

52J - LEE COUNTY-BUTTERS FIELD **BISHOPVILLE - 9**

CHARLOTTE SECTIONAL
01/08/2015

Latitude: 34° 14' 40.1460" N
Longitude: 80° 14' 09.7210" W

Elevation - 211' MSL **Mag Var - 08° W**

Runway						Edge	Approach	Traffic
ID	**Length**	**Width**	**Surface**	**VGSI**	**REILS**	**Lights**	**Lights**	**Pattern**
06/24	3200'	60'	ASPH	06/24		MED		Standard

Runway Pavement Strength					Navigation			
Runway	**SW**	**DW**	**DTW**	**DDTW**	**IDENT**	**Type**	**FREQ**	**Direct/Dist**
06/24	12.5	25.0			CTF	VOR/DME	108.20	r178° 24.4 NM to fld

Communications				ATC		AWOS/ASOS	
Unicom	**CTAF**	**GCO**	**RCO**	**FREQ**	**FAA ID**	**FREQ**	**Phone**
	122.900						

Manager George Roberts
GPS 248 Bethune Highway
Address Bishopville, SC 29010
Phone (803) 484-3296
Fax (803) 484-3296
E-mail mwatkins1@sc.rr.com
FBO Phone/Fax

Storage TIE
Landing Fee N
Lighting Sched DUSK-DAWN

Att Schedule UNATNDD
Remarks SELF SERVICE 100LL

Repairs N
Oxygen N
Fuel Type 100LL

CDN - WOODWARD FIELD **CAMDEN - 10**

CHARLOTTE SECTIONAL
01/08/2015

Latitude: 34° 17' 00.9000" N
Longitude: 80° 33' 53.5000" W

Elevation - 302' MSL **Mag Var - 07° W**

Runway						Edge	Approach	Traffic
ID	**Length**	**Width**	**Surface**	**VGSI**	**REILS**	**Lights**	**Lights**	**Pattern**
06/24	5000'	100'	ASPH	06/24	06/24	MED		Standard
14/32	2998'	100'	ASPH					Standard

Runway Pavement Strength					Navigation			
Runway	**SW**	**DW**	**DTW**	**DDTW**	**IDENT**	**Type**	**FREQ**	**Direct/Dist**
06/24	51	70	131		CTF	VOR/DME	108.20	r216° 26.3 NM to fld
14/32	30.0	55.0	90.0					

Communications				ATC		AWOS/ASOS	
Unicom	**CTAF**	**GCO**	**RCO**	**FREQ**	**FAA ID**	**FREQ**	**Phone**
123.000	123.000			125.4	SSC	119.975	(803) 424-1979

Manager Ron Prestage
GPS 2203 Airline Dr
Address CAMDEN, SC 29020
Phone (803) 427-5992
Fax
E-mail ronp@prestagefarms.com
FBO Phone/Fax
Camden Jet Center
(803) 432-3095 (803) 432-1311

Storage HGR,TIE
Landing Fee N
Lighting Sched DUSK-DAWN

Repairs Y
Oxygen Y
Fuel Type 100LL, Jet A

Att Schedule ALL/MON-FRI/0800-1800/SAT-SUN/0800-170

Remarks MIRL RWY 06/24 PRESET LOW INTST; INCR MIRL INTST AND ACTVT REIL RWYS 06 & 24 - CTAF. AFTR HRS RAMP ACCESS UNLCKD PED GATE. CAMDEN JET SVC AFTR HRS 803-713-4655. FULL/SELF SERVICE 100LL and JET-A

CHS - CHARLESTON AFB/INTL **CHARLESTON - 11**

CHARLOTTE SECTIONAL **Latitude:** 32° 53' 55.1000" N

01/08/2015 **Longitude:** 80° 02' 25.9000" W

Elevation - 46' MSL **Mag Var - 07° W**

Runway						Edge	Approach	Traffic
ID	**Length**	**Width**	**Surface**	**VGSI**	**REILS**	**Lights**	**Lights**	**Pattern**
03/21	7000'	150'	CONC	03/21	03/21	HIGH		Standard
15/33	9001'	150'	CONC	15/33		HIGH	15/33	Standard

Runway Pavement Strength				Navigation			
Runway				**IDENT**	**Type**	**FREQ**	**Direct/Dist**
03/21	PCN 71 R/B/W/T			CHS	VORTAC	113.50	at fld
15/33	PCN 73 R/B/W/T			CH	NDB	329	r153° 5.5 NM to fld

Communications			ATIS	ATC		RCO	APP/DEP	AWOS/ASOS	
Tower	**GRND**	**CL DEL**	**FREQ**	**FREQ**	**FAA ID**	**FREQ**	**BRNG/FREQ**	**FREQ**	**Phone**
126.0	121.9	127.325	124.75	120.7	CHS	122.1R 113.5T		N/A	(843) 554-9862

Manager Paul Campbell
Address 5500 International Blvd
CHARLESTON, SC 29418
Phone (843) 767-7000
Fax (843) 760-3020
E-mail pcampbell@chs-airport.com

FBO Phone/Fax
Atlantic Aviation Services
(843) 746-7600 (843) 746-7642

Landmark Aviation
(843) 414-9200 (843) 414-9201

Storage HGR,TIE
Landing Fee N
Lighting Sched

Att Schedule ALL/ALL/ALL

Repairs Y
Oxygen Y
Fuel Type 100, A1+

Remarks
24 HR Tower - Class C Airspace
No student touch & go's allowed
Intensive military operations
Unicom 122.95
Noise Abatement Procedures
Ramp Fee

JZI - CHARLESTON EXECUTIVE **CHARLESTON - 12**

CHARLOTTE SECTIONAL **Latitude:** 32° 42' 03.7000" N

01/08/2015 **Longitude:** 80° 00' 11.7000" W

Elevation - 19' MSL **Mag Var - 07° W**

Runway						Edge	Approach	Traffic
ID	**Length**	**Width**	**Surface**	**VGSI**	**REILS**	**Lights**	**Lights**	**Pattern**
04/22	4313'	150'	CONC			MED		Standard
09/27	5350'	100'	CONC	09/27		HIGH		Standard

Runway Pavement Strength					Navigation			
Runway	**SW**	**DW**	**DTW**	**DDTW**	**IDENT**	**Type**	**FREQ**	**Direct/Dist**
04/22	45.0	56.0			CHS	VORTAC	113.50	r176° 11.7 NM to fld
09/27	60.0	100.0						

Communications				ATC		AWOS/ASOS	
Unicom	**CTAF**	**GCO**	**RCO**	**FREQ**	**FAA ID**	**FREQ**	**Phone**
122.800	122.800		119.85	120.7	CHS	123.775	(843) 559-3123

Manager Paul Campbell
GPS Address 2700 Fort Trenholm Rd
CHARLESTON, SC 29455
Phone (843) 767-7000
Fax
E-mail pcambell@chs-airport.com
FBO Phone/Fax
Atlantic Aviation
(843) 559-2401

Storage HGR,TIE
Landing Fee N
Lighting Sched DUSK-DAWN

Repairs Y
Oxygen N
Fuel Type 100LL, Jet A

Att Schedule ALL/0600-2200
Remarks ACTVT MIRL RWY 04/22 & HIRL RWY 09/27 - CTAF. RAMP FEE
After Hours access 843-746-7600

CQW - CHERAW MUNI/LYNCH BELLINGER FIELD **CHERAW - 13**

CHARLOTTE SECTIONAL
01/08/2015

Latitude: 34° 42' 46.3000" N
Longitude: 79° 57' 25.2000" W

Elevation - 238' MSL **Mag Var - 08° W**

Runway						Edge	Approach	Traffic
ID	**Length**	**Width**	**Surface**	**VGSI**	**REILS**	**Lights**	**Lights**	**Pattern**
08/26	5000'	75'	ASPH	08/26	08/26	MED		Standard

Runway Pavement Strength					Navigation			
Runway	**SW**	**DW**	**DTW**	**DDTW**	**IDENT**	**Type**	**FREQ**	**Direct/Dist**
08/26	30.0	48.0			CTF	VOR/DME	108.20	r080° 16.2 NM to fld

Communications				ATC		AWOS/ASOS	
Unicom	**CTAF**	**GCO**	**RCO**	**FREQ**	**FAA ID**	**FREQ**	**Phone**
122.800	122.800			118.6	FLO	118.175	(843) 537-3301

Manager Mike Smith
GPS 75 Janice Circle
Address CHERAW, SC 29520
Phone (843) 537-8400
Fax (843) 537-8407
E-mail msmith@cheraw.com

FBO Phone/Fax
Hall Aviation
(843) 537-6423 (843) 537-6423

Storage TIE
Landing Fee N
Lighting Sched DUSK-DAWN

Repairs Y
Oxygen N
Fuel Type 100LL, Jet A

Att Schedule ALL/MON-SAT/0800-1800/SUN/1300-1700
Remarks ACTVT MIRL - CTAF.
For fuel after hours (fee) - 843-537-9436

DCM - CHESTER CATAWBA RGNL **CHESTER - 14**

CHARLOTTE SECTIONAL
01/08/2015

Latitude: 34° 47' 21.6000" N
Longitude: 81° 11' 44.8000" W

Elevation - 657' MSL **Mag Var - 07° W**

Runway						Edge	Approach	Traffic
ID	**Length**	**Width**	**Surface**	**VGSI**	**REILS**	**Lights**	**Lights**	**Pattern**
05/23	4998'	100'	ASPH					05 - RH
17/35	5000'	100'	ASPH	17/35		MED		17 - RH

Runway Pavement Strength					Navigation			
Runway	**SW**	**DW**	**DTW**	**DDTW**	**IDENT**	**Type**	**FREQ**	**Direct/Dist**
05/23	4.0	12.0			CLT	VORTAC	115.0	r212° 26.9 NM to fld
17/35	30.0	44.0			DCM	NDB	220	at fld

Communications				ATC		AWOS/ASOS	
Unicom	**CTAF**	**GCO**	**RCO**	**FREQ**	**FAA ID**	**FREQ**	**Phone**
122.700	122.700			120.05	CLT	120.975	(803) 385-2011

Manager Butch Church
GPS Address 571 Piper Dr
CHESTER, SC 29706
Phone (803) 385-6664
Fax (803) 385-6664
E-mail ccapp@truvista.net

FBO Phone/Fax
Chester Aviation
(803) 385-6664 (803) 385-6664

Storage HGR,TIE
Landing Fee N
Lighting Sched DUSK-DAWN

Repairs N
Oxygen N
Fuel Type 100LL, Jet A

Att Schedule M-F/900-1800/SAT/800-2000/SUN/1300-2000

Remarks REQUEST NO MID-FIELD FLY-OVER DUE TO PARACHUTE ACTIVITY
SKYDIVE CAROLINA 803-581-5867
ACTVT MIRL RWY 17/35 AND PAPI RWYS 17 & 35 - CTAF.
RAMP ACCESS USE AWOS FREQ.
FULL SERVICE 100LL and JET A

CEU - OCONEE COUNTY RGNL **CLEMSON - 15**

ATLANTA SECTIONAL
01/08/2015

Latitude: 34° 40' 20.0000" N
Longitude: 82° 53' 09.2000" W

Elevation - 891' MSL **Mag Var - 06° W**

Runway						Edge	Approach	Traffic
ID	**Length**	**Width**	**Surface**	**VGSI**	**REILS**	**Lights**	**Lights**	**Pattern**
07/25	5001'	100'	ASPH	07/25	07/25	MED		07 - RH

Runway Pavement Strength					Navigation			
Runway	**SW**	**DW**	**DTW**	**DDTW**	**IDENT**	**Type**	**FREQ**	**Direct/Dist**
07/25	28.5	44			CEU	NDB	257	at fld

Communications				ATC		AWOS/ASOS	
Unicom	**CTAF**	**GCO**	**RCO**	**FREQ**	**FAA ID**	**FREQ**	**Phone**
122.700	122.700			118.8	GSP	119.275	(864) 882-0144

Manager Sam Carver
GPS 365 Airport Rd
Address SENECA, SC 29678
Phone (864) 882-2959
Fax
E-mail scarver@oconeesc.com
FBO Phone/Fax
Oconee County Aviation
(864) 882-2959

Storage HGR,TIE
Landing Fee N
Lighting Sched DUSK-DAWN

Repairs Y
Oxygen N
Fuel Type 100LL, Jet A

Att Schedule MON-SAT/0800-1700/SUN/0900-1700

Remarks ACFT MAY BE OPERATING W-NW FROM A PRIVATE APT.
ACTVT MIRL RWY 07/25 - CTAF.
KEYPAD ACCESS AFTER HRS. CALL 864-882-2959

9W9 - CLIO CROP CARE **CLIO - 16**

CHARLOTTE SECTIONAL

01/08/2015

Latitude: 34° 33' 41.1000" N

Longitude: 79° 32' 17.1000" W

Elevation - 192' MSL **Mag Var - 08° W**

Runway						Edge	Approach	Traffic
ID	**Length**	**Width**	**Surface**	**VGSI**	**REILS**	**Lights**	**Lights**	**Pattern**
05/23	2598'	125'	TURF					Standard

Runway Pavement Strength					Navigation			
Runway	**SW**	**DW**	**DTW**	**DDTW**	**IDENT**	**Type**	**FREQ**	**Direct/Dist**
05/23					FLO	VORTAC	115.20	r019° 20.0 NM to fld

Communications				ATC		AWOS/ASOS	
Unicom	**CTAF**	**GCO**	**RCO**	**FREQ**	**FAA ID**	**FREQ**	**Phone**
	122.900						

Manager Ken Hanke

GPS 2750 Highway 9 East

Address CLIO, SC 29525

Phone (843) 586-9225

Fax

E-mail agpilot@copper.net

FBO Phone/Fax

Storage TIE

Landing Fee N

Lighting Sched

Repairs Y

Oxygen N

Fuel Type N

Att Schedule ALL/MON-FRI/0800-DUSK/SAT/0800-1200

Remarks Private Apt. - Public Use

CAE - COLUMBIA METROPOLITAN **COLUMBIA - 17**

CHARLOTTE SECTIONAL
01/08/2015

Latitude: 33° 56' 19.8000" N
Longitude: 81° 07' 10.3000" W

Elevation - 236' MSL **Mag Var - 05° W**

Runway						Edge	Approach	Traffic
ID	**Length**	**Width**	**Surface**	**VGSI**	**REILS**	**Lights**	**Lights**	**Pattern**
05/23	8001'	150'	ASPH-CONC	05/23	23	HIGH	05	Standard
11/29	8601'	150'	CONC	11/29		HIGH	11/29	Standard
H1	50'	50'	CONC			PERI		

Runway Pavement Strength					Navigation			
Runway	**SW**	**DW**	**DTW**	**DDTW**	**IDENT**	**Type**	**FREQ**	**Direct/Dist**
05/23	100.0	200.0	355.0	675.0	CAE	VORTAC	114.70	r328° 5.9 NM to fld
11/29	72.0	225.0	409.0	700.0				

Communications			ATIS	ATC		RCO	APP/DEP	AWOS/ASOS	
Tower	**GRND**	**CL DEL**	**FREQ**	**FREQ**	**FAA ID**	**FREQ**	**BRNG/FREQ**	**FREQ**	**Phone**
119.5	121.9	119.75	120.15	120.15	CAE	122.65	110° - 289 ° 124.15 290° - 109° 133.4	N/A	(803) 822-4168

Manager Dan Mann
GPS Address 3250 Airport Blvd
COLUMBIA, SC 29170
Phone (803) 822-7878
Fax (803) 822-5141
E-mail d.mann@columbiaairport.com

FBO Phone/Fax
Bankair/Columbia Aviation
(803) 822-8832 (803) 822-8775

Eagle Aviation
(803) 822-5555 (803) 822-5545

West Star Aviation
(803) 822-0785 (803) 210-6733

Storage HGR,TIE
Landing Fee N
Lighting Sched SS-SR

Repairs Y
Oxygen Y
Fuel Type 100LL, A

Att Schedule ALL/ALL/ALL

Remarks
FEE FOR COMMERCIAL AIRCRAFT
ABOVE 15K lbs.
ULTRALIGHTS PROHIBITED
NOISE ABATEMENT PROCEDURES
UNICOM 122.95
24 HR TOWER - CLASS C AIRSPACE
RWY 23 1000' DSPLED THLD
RAMP FEE

CUB - JIM HAMILTON L.B. OWENS **COLUMBIA - 18**

CHARLOTTE SECTIONAL
01/08/2015

Latitude: 33° 58' 13.7000" N
Longitude: 80° 59' 42.9000" W



Elevation - 193' MSL **Mag Var - 07° W**

Runway						Edge	Approach	Traffic
ID	**Length**	**Width**	**Surface**	**VGSI**	**REILS**	**Lights**	**Lights**	**Pattern**
13/31	5011'	75'	ASPH	13/31	13/31	MED		13 - RH

Runway Pavement Strength					Navigation			
Runway	**SW**	**DW**	**DTW**	**DDTW**	**IDENT**	**Type**	**FREQ**	**Direct/Dist**
13/31	44.5	66			CAE	VORTAC	114.70	r025° 7.4 NM to fld

Communications				ATC		AWOS/ASOS	
Unicom	**CTAF**	**GCO**	**RCO**	**FREQ**	**FAA ID**	**FREQ**	**Phone**
122.800	122.800		124.4	133.4	CAE	119.675	(803) 929-0665

Manager Christopher Eversmann
GPS 1400 Jim Hamilton Blvd
Address COLUMBIA, SC 29205
Phone (803) 767-1789
Fax
E-mail eversmannc@rcgov.us
FBO Phone/Fax
Eagle Aviation
(803) 771-7915 (803) 256-9425

Storage HGR,TIE
Landing Fee N
Lighting Sched DUSK-DAWN

Repairs Y
Oxygen N
Fuel Type 100LL, Jet A

Att Schedule ALL/0600-2200

Remarks Avoid noise sensitive area north of airport below 1500'.
No northbound departure turn below 1500'.
APU available. Ramp Fee
Service after hours 803-771-7915
RWY 31 has 400' displaced threshold
ACTVT MIRL AND REILS - CTAF.

HYW - CONWAY-HORRY COUNTY **CONWAY - 19**

CHARLOTTE SECTIONAL
01/08/2015

Latitude: 33° 49' 42.5550" N
Longitude: 79° 07' 19.8348" W

Elevation - 35' MSL **Mag Var - 08° W**

Runway						Edge	Approach	Traffic
ID	**Length**	**Width**	**Surface**	**VGSI**	**REILS**	**Lights**	**Lights**	**Pattern**
04/22	4401'	75'	ASPH	04/22		MED		04 - RH

Runway Pavement Strength					Navigation			
Runway	**SW**	**DW**	**DTW**	**DDTW**	**IDENT**	**Type**	**FREQ**	**Direct/Dist**
04/22	12.5	20.0			HYW	NDB	370	at fld
					CRE	VORTAC	117.60	r276º 19.9 NM to fld

Communications				ATC		AWOS/ASOS	
Unicom	**CTAF**	**GCO**	**RCO**	**FREQ**	**FAA ID**	**FREQ**	**Phone**
122.700	122.700			127.4	MYR	119.525	(843) 397-8046

Manager Pat Apone
GPS 1700 Airport Road
Address CONWAY, SC 29527
Phone (843) 448-1580
Fax (843) 477-1769
E-mail aponep@horrycounty.org
FBO Phone/Fax
Conway Aviation
(843) 397-9111

Storage TIE
Landing Fee N
Lighting Sched DUSK-DAWN

Repairs Y
Oxygen N
Fuel Type 100LL, Jet A

Att Schedule ALL/0900-1700
Remarks ACTVT MIRL - CTAF
After Hours access gate use Unicom
SELF SERVICE 100LL

6J7 - BRANHAMS **DARLINGTON - 20**

CHARLOTTE SECTIONAL
01/08/2015

Latitude: 34° 16' 53.5000" N
Longitude: 79° 55' 39.4000" W

Elevation - 166' MSL **Mag Var - 08° W**

Runway						Edge	Approach	Traffic
ID	**Length**	**Width**	**Surface**	**VGSI**	**REILS**	**Lights**	**Lights**	**Pattern**
16/34	3200'	100'	TURF	16/34		LOW		16 - RH

Runway Pavement Strength					Navigation			
Runway	**SW**	**DW**	**DTW**	**DDTW**	**IDENT**	**Type**	**FREQ**	**Direct/Dist**
16/34					FLO	VORTAC	115.20	r285° 14.0 NM to fld

Communications				ATC		AWOS/ASOS	
Unicom	**CTAF**	**GCO**	**RCO**	**FREQ**	**FAA ID**	**FREQ**	**Phone**
	122.900						

Manager Dwayne Weatherford
GPS 1829 Hospitality Trail
Address Darlington, SC 29532
Phone (843) 307-0070
Fax
E-mail dw12sc@aol.com
FBO Phone/Fax

Storage TIE
Landing Fee N
Lighting Sched PHONE REQ

Repairs N
Oxygen N
Fuel Type N

Att Schedule UNATNDD
Remarks ACTIVATE LIRL and VGSI - CTAF.
Private Apt. - Public Use

UDG - DARLINGTON COUNTY JETPORT **DARLINGTON - 21**

CHARLOTTE SECTIONAL
01/08/2015

Latitude: 34° 26' 57.7841" N
Longitude: 79° 53' 24.2190" W

Elevation - 192' MSL **Mag Var - 08° W**

Runway						Edge	Approach	Traffic
ID	**Length**	**Width**	**Surface**	**VGSI**	**REILS**	**Lights**	**Lights**	**Pattern**
05/23	5500'	100'	ASPH	05/23	05/23	MED	05	Standard

Runway Pavement Strength					Navigation			
Runway	**SW**	**DW**	**DTW**	**DDTW**	**IDENT**	**Type**	**FREQ**	**Direct/Dist**
05/23	17	27			FLO	VORTAC	115.20	r321° 17.4 NM to fld
					UDG	NDB	245	at fld

Communications				ATC		AWOS/ASOS	
Unicom	**CTAF**	**GCO**	**RCO**	**FREQ**	**FAA ID**	**FREQ**	**Phone**
123.000	123.000	118.55		118.6	FLO	119.925	(843) 393-8220

Manager Barry Kennett
GPS 398 G Graham Segars Pkwy
Address DARLINGTON, SC 29540
Phone (843) 393-9928
Fax (843) 393-9930
E-mail bkennett@darcosc.com
FBO Phone/Fax

Storage HGR,TIE
Landing Fee N
Lighting Sched DUSK-DAWN

Repairs N
Oxygen N
Fuel Type 100LL, Jet A

Att Schedule ALL/MON-FRI/0800-1700

Remarks RWY & TWY lights preset to low intensity; after 2300, use CTAF.
After Hours Access through unlocked pedestrian gate.
SELF SERVICE 100LL.

DLC - DILLON COUNTY **DILLON - 22**

CHARLOTTE SECTIONAL
01/08/2015

Latitude: 34° 26' 56.6000" N
Longitude: 79° 22' 06.9000" W

Elevation - 133' MSL **Mag Var - 08° W**

Runway						Edge	Approach	Traffic
ID	**Length**	**Width**	**Surface**	**VGSI**	**REILS**	**Lights**	**Lights**	**Pattern**
07/25	3000'	60'	ASPH			MED		Standard

Runway Pavement Strength					Navigation			
Runway	**SW**	**DW**	**DTW**	**DDTW**	**IDENT**	**Type**	**FREQ**	**Direct/Dist**
07/25	10.0				FLO	VORTAC	115.20	r051° 19.3 NM to fld

Communications				ATC		AWOS/ASOS	
Unicom	**CTAF**	**GCO**	**RCO**	**FREQ**	**FAA ID**	**FREQ**	**Phone**
	122.900			118.6	FLO		

Manager Clay Young
GPS 1088 Airport Rd
Address DILLON, SC 29536
Phone (843) 774-1401
Fax (843) 774-1443
E-mail dillon1447@aol.com
FBO Phone/Fax

Storage TIE
Landing Fee N
Lighting Sched
Att Schedule UNATNDD
Remarks RWY 7/25 in fair condition

Repairs N
Oxygen N
Fuel Type N

FLO - FLORENCE RGNL **FLORENCE - 23**

CHARLOTTE SECTIONAL
01/08/2015

Latitude: 34° 11' 07.3000" N
Longitude: 79° 43' 26.0000" W

Elevation - 147' MSL **Mag Var - 05° W**

Runway						Edge	Approach	Traffic
ID	**Length**	**Width**	**Surface**	**VGSI**	**REILS**	**Lights**	**Lights**	**Pattern**
01/19	6000'	150'	ASPH	01/19	01/19	MED		Standard
09/27	6502'	150'	ASPH	09/27	27	HIGH	09	Standard

Runway Pavement Strength					Navigation			
Runway	**SW**	**DW**	**DTW**	**DDTW**	**IDENT**	**Type**	**FREQ**	**Direct/Dist**
01/19	87.0	139.0	238.0		FLO	VORTAC	115.20	r232° 4.4 NM to fld
09/27	97.0	156.0	261.0					

Communications			ATIS	ATC		RCO	APP/DEP	AWOS/ASOS	
Tower	**GRND**	**CL DEL**	**FREQ**	**FREQ**	**FAA ID**	**FREQ**	**BRNG/FREQ**	**FREQ**	**Phone**
125.1	121.9	121.9	123.625	125.1	FLO	122.6	256- 074/118.6 75-255/135.25	123.625	(843) 665-1306

Manager Chuck Henderson
GPS 2100 Terminal Drive
Address FLORENCE, SC 29506
Phone (843) 667-9627
Fax (843) 665-4751
E-mail chenderson@florencescairport.com

FBO Phone/Fax
Florence Aviation - Florence Regional Ai
(843) 667-9627 (843) 667-9838

Storage HGR,TIE
Landing Fee N
Lighting Sched SEE RMK

Repairs Y
Oxygen N
Fuel Type 100LL, A

Att Schedule ALL/ALL/0630-2200

Remarks Class "D" airspace 0730-2300 other times class" E"
ASR - 0730-2300
Unicom - 122.95
WHEN Tower CLSD ACTVT HIRL RWY 09/27, PAPI RWYS 01, 19, 09 & 27, MALSR RWY 09 AND TWY LGTS - CTAF.

GGE - GEORGETOWN COUNTY **GEORGETOWN - 24**

CHARLOTTE SECTIONAL
01/08/2015

Latitude: 33° 18' 41.0000" N
Longitude: 79° 19' 13.1000" W



Elevation - 39' MSL **Mag Var - 08° W**

Runway						Edge	Approach	Traffic
ID	**Length**	**Width**	**Surface**	**VGSI**	**REILS**	**Lights**	**Lights**	**Pattern**
05/23	6000'	100'	ASPH	05/23	05	MED	05	Standard
11/29	4539'	150'	ASPH			MED		Standard

Runway Pavement Strength					Navigation			
Runway	**SW**	**DW**	**DTW**	**DDTW**	**IDENT**	**Type**	**FREQ**	**Direct/Dist**
05/23	40	60			CHS	VORTAC	113.50	r060° 44 NM to fld
11/29	20.0	30.0			GGE	NDB	242	at fld

Communications				ATC		AWOS/ASOS	
Unicom	**CTAF**	**GCO**	**RCO**	**FREQ**	**FAA ID**	**FREQ**	**Phone**
123.000	123.000	120.3		127.4	MYR	118.275	(843) 527-3851

Manager Rick Westfall
GPS 129 Airport Rd
Address GEORGETOWN, SC 29440
Phone (843) 545-3638
Fax
E-mail Rwestfall@gtcounty.org
FBO Phone/Fax
Seven Rivers Aviation
(843) 527-7516 (843) 527-8017

Storage HGR,TIE
Landing Fee N
Lighting Sched DUSK-DAWN

Repairs Y
Oxygen N
Fuel Type 100LL, Jet A

Att Schedule ALL/0700-2100

Remarks RWY 11/29 in poor condition
RWY.11-29 lgts.- CTAF, RWY.5-23 lgts. On Dusk-Dawn
RAMP FEE
After Hours Access through gate via Unicom freq.

S17 - TWIN LAKES **GRANITEVILLE - 25**

ATLANTA SECTIONAL
01/08/2015

Latitude: 33° 38' 44.4890" N
Longitude: 81° 52' 01.4030" W

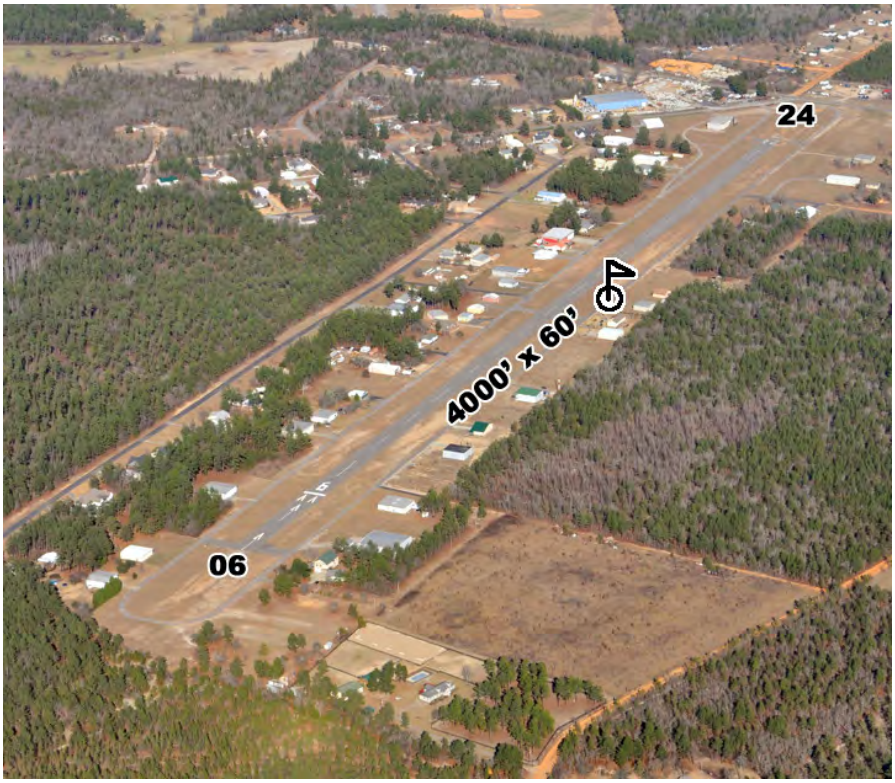

Elevation - 540' MSL **Mag Var - 06° W**

Runway						Edge	Approach	Traffic
ID	**Length**	**Width**	**Surface**	**VGSI**	**REILS**	**Lights**	**Lights**	**Pattern**
06/24	4000'	60'	ASPH					Standard

Runway Pavement Strength					Navigation			
Runway	**SW**	**DW**	**DTW**	**DDTW**	**IDENT**	**Type**	**FREQ**	**Direct/Dist**
06/24	12.5				IRQ	VORTAC	113.90	r108° 15.2 NM to fld

Communications				ATC		AWOS/ASOS	
Unicom	**CTAF**	**GCO**	**RCO**	**FREQ**	**FAA ID**	**FREQ**	**Phone**
	122.900						

Manager Bernard Loyer
GPS 61 Rachel Ave
Address Trenton, SC 29847
Phone (803) 480-9569
Fax
E-mail loyer836@aol.com
FBO Phone/Fax
Aero Aviation Maintenance
(803) 663-1777

Storage
Landing Fee N
Lighting Sched SEE RMK

Repairs Y
Oxygen N
Fuel Type N

Att Schedule 0800-1700
Remarks RWY. 6 displaced thld. 636'
Flying Community/Airpark
Runway CLOSED DUSK-DAWN

S79 - GREEN SEA **GREEN SEA - 26**

CHARLOTTE SECTIONAL
01/08/2015

Latitude: 34° 11' 08.0000" N
Longitude: 79° 01' 14.1150" W

Elevation - 95' MSL **Mag Var - 08° W**

Runway						Edge	Approach	Traffic
ID	**Length**	**Width**	**Surface**	**VGSI**	**REILS**	**Lights**	**Lights**	**Pattern**
09/27	3600'	100'	TURF					Standard

Runway Pavement Strength					Navigation			
Runway	**SW**	**DW**	**DTW**	**DDTW**	**IDENT**	**Type**	**FREQ**	**Direct/Dist**
09/27					CRE	VORTAC	117.60	r330° 26.7 NM to fld

Communications				ATC		AWOS/ASOS	
Unicom	**CTAF**	**GCO**	**RCO**	**FREQ**	**FAA ID**	**FREQ**	**Phone**
	122.900						

Manager Earl Shaw
GPS 3333 Mt Olive Church Rd
Address GREEN SEA, SC 29568
Phone (843) 907-8466
Fax
E-mail
FBO Phone/Fax

Storage TIE
Landing Fee
Lighting Sched

Att Schedule UNATNDD
Remarks Private Apt. - Public Use

Repairs N
Oxygen N
Fuel Type N

GMU - GREENVILLE DOWNTOWN **GREENVILLE - 27**

ATLANTA SECTIONAL
01/08/2015

Latitude: 34° 50' 52.6000" N
Longitude: 82° 21' 00.0000" W

Elevation - 1048' MSL **Mag Var - 06° W**

Runway						Edge	Approach	Traffic
ID	**Length**	**Width**	**Surface**	**VGSI**	**REILS**	**Lights**	**Lights**	**Pattern**
01/19	5393'	100'	ASPH	01/19	01/19	HIGH	01	19 - RH
10/28	3998'	80'	ASPH	28	28	MED		28 - RH
H1	50'	50'	CONC			PERI		
H2	50'	50'	CONC			PERI		

Runway Pavement Strength					Navigation			
Runway	**SW**	**DW**	**DTW**	**DDTW**	**IDENT**	**Type**	**FREQ**	**Direct/Dist**
01/19	61	81	151		SPA	VORTAC	115.70	r244° 23.6 NM to fld
10/28	43.5	62						

Communications			ATIS	ATC		RCO	APP/DEP	AWOS/ASOS	
Tower	**GRND**	**CL DEL**	**FREQ**	**FREQ**	**FAA ID**	**FREQ**	**BRNG/FREQ**	**FREQ**	**Phone**
119.9	121.25			118.8	GSP			127.075	(864) 239-0014

Manager Joseph R. Frasher
GPS Address 100 Tower Dr GREENVILLE, SC 29607
Phone (864) 242-4777
Fax (864) 242-4870
E-mail joe@greenvilledowntownairport.com

FBO Phone/Fax
Greenville Jet Center
(864) 232-7100 (864) 235-6384

Storage HGR,TIE
Landing Fee N
Lighting Sched DUSK-DAWN
Repairs Y
Oxygen Y
Fuel Type 100LL, A

Att Schedule MON-FRI/0600-2100/SAT/SUN 0700-2000

Remarks Unicom 122.95,Tower Operates 0700-2200 Class "D" Airspace 0700 -2200, All other times Class "G"
RWY 10 Thld displaced 265', RWY 28 Thld displaced 270'
CTAF 119.9 when ATCT CLSD.
WHEN ATCT CLSD ACTVT HIRL RWY 01/19,
REIL RWYS 01 & 19 AND PERIMETER LGTS H1 & H2 - CTAF.
Ramp Fee; Restaurant; SELF SERVICE 100LL

GYH - DONALDSON FIELD **GREENVILLE - 28**

ATLANTA SECTIONAL
01/08/2015

Latitude: 34° 45' 29.9000" N
Longitude: 82° 22' 35.1000" W

Elevation - 956' MSL **Mag Var - 04° W**

Runway						Edge	Approach	Traffic
ID	**Length**	**Width**	**Surface**	**VGSI**	**REILS**	**Lights**	**Lights**	**Pattern**
05/23	8000'	150'	CONC	05/23		HIGH	05	05 - RH

Runway Pavement Strength					Navigation			
Runway	**SW**	**DW**	**DTW**	**DDTW**	**IDENT**	**Type**	**FREQ**	**Direct/Dist**
05/23	94.0	121.0	199.0		SPA	VORTAC	115.70	r235° 27.6 NM to fld

Communications			ATIS	ATC		RCO	APP/DEP	AWOS/ASOS	
Tower	**GRND**	**CL DEL**	**FREQ**	**FREQ**	**FAA ID**	**FREQ**	**BRNG/FREQ**	**FREQ**	**Phone**
133.325	121.4	121.4		133.325	GYH			127.325	(864) 277-5674

Manager Danny Moyd
GPS 399 Delaware St
Address GREENVILLE, SC 29605
Phone (864) 277-3152
Fax
E-mail danny.moyd@sc-tac.com

FBO Phone/Fax
Donaldson Jet Center
(864) 277-8184 (864) 277-1159

Aviation Service Group LLC
(864) 299-0314 (864) 299-0324

Storage HGR,TIE
Landing Fee N
Lighting Sched SEE RMK

Repairs Y
Oxygen Y
Fuel Type 100LL, A

Att Schedule ALL/ALL/0600-1900

Remarks Tower operates 0700-2100 Class D Airspace;
After hours Class G airspace CTAF 133.325
Ramp Fee. Resturant
ACTVT HIRL RWY 05/23, PAPI RWYS 05 & 23, MALSR RWY 05 - CTAF.
AvServe after hours 864-299-0314.
Donaldson Jet Center After hours 864-277-8184.
After-Hrs ramp access via monitored unlocked pedestrian gate.

GRD - GREENWOOD COUNTY **GREENWOOD - 29**

ATLANTA SECTIONAL
01/08/2015

Latitude: 34° 15' 01.4175" N
Longitude: 82° 09' 28.1136" W

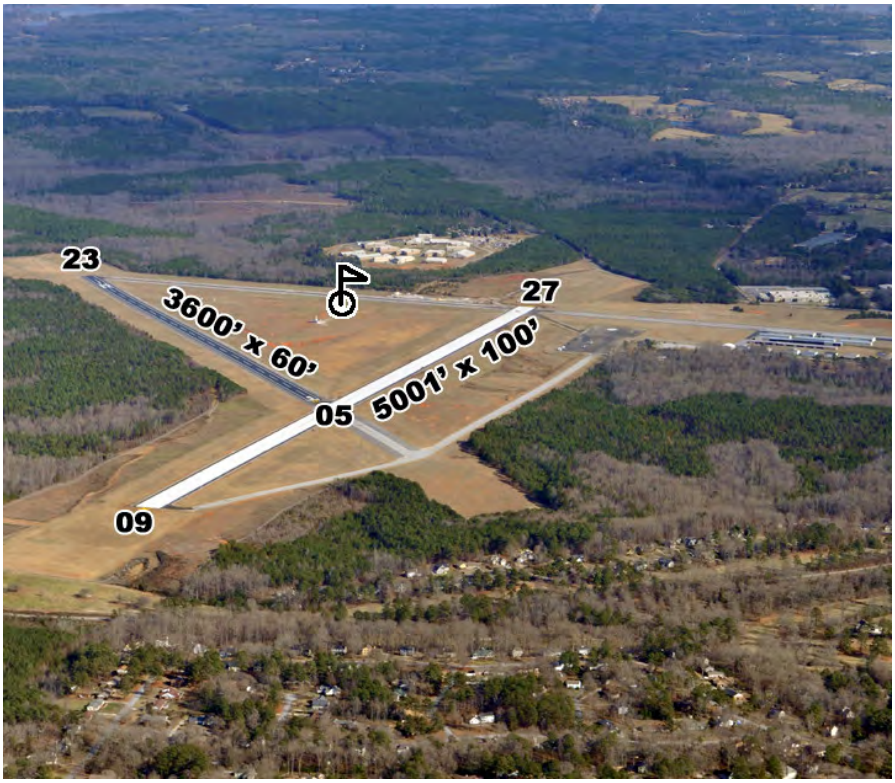

Elevation - 631' MSL **Mag Var - 06° W**

Runway						Edge	Approach	Traffic
ID	**Length**	**Width**	**Surface**	**VGSI**	**REILS**	**Lights**	**Lights**	**Pattern**
05/23	3600'	60'	ASPH			SOLAR		Standard
09/27	5001'	100'	CONC	09/27	09/27	MED	27	Standard

Runway Pavement Strength					Navigation			
Runway	**SW**	**DW**	**DTW**	**DDTW**	**IDENT**	**Type**	**FREQ**	**Direct/Dist**
05/23					GRD	VORTAC	115.50	at fld
09/27	89	122			GIW	NDB	239	r269° 3.6 NM to fld

Communications				ATC		AWOS/ASOS	
Unicom	**CTAF**	**GCO**	**RCO**	**FREQ**	**FAA ID**	**FREQ**	**Phone**
122.800	122.800		122.625 115.5T 122.1R	120.6	GSP	121.125	(864) 388-9115

Manager Rossie Corwon
GPS Address 598 Terminal Rd
GREENWOOD, SC 29649
Phone (864) 942-8639
Fax (864) 942-8580
E-mail rcorwon@greenwoodsc.gov
FBO Phone/Fax
Aeronautical Service of Greenwood
(864) 942-9634 (864) 943-1518

Storage TIE
Landing Fee N
Lighting Sched DUSK-DAWN

Repairs Y
Oxygen N
Fuel Type 100LL, Jet A

Att Schedule ALL/MON-FRI 0730 – 1800, SAT 0800-1800,
Remarks Use CTAF for lights after 2300.
After hours access via VOR freq.

GSP - GREENVILLE SPARTANBURG INTL **GREER - 30**

ATLANTA SECTIONAL
01/08/2015

Latitude: 34° 53' 44.4000" N
Longitude: 82° 13' 07.9000" W

Elevation - 963' MSL **Mag Var - 06° W**

Runway						Edge	Approach	Traffic
ID	**Length**	**Width**	**Surface**	**VGSI**	**REILS**	**Lights**	**Lights**	**Pattern**
04/22	11001'	150'	ASPH-CONC	04/22		HIGH	04/22	04 - RH

Runway Pavement Strength					Navigation			
Runway	**SW**	**DW**	**DTW**	**DDTW**	**IDENT**	**Type**	**FREQ**	**Direct/Dist**
04/22	100.0	210.0	625.0	975.0	SPA	VORTAC	115.70	r242° 16.6 NM to fld

Communications			ATIS	ATC		RCO	APP/DEP	AWOS/ASOS	
Tower	**GRND**	**CL DEL**	**FREQ**	**FREQ**	**FAA ID**	**FREQ**	**BRNG/FREQ**	**FREQ**	**Phone**
				119.4E	GSP		East/119.4		
120.1	121.9	121.9	134.25	118.8W	GSP		West/118.8	N/A	(864) 879-0614

Manager David Edwards
GPS Address 2000 GSP Dr
GREER, SC 29651
Phone (864) 848-6260
Fax (864) 848-6225
E-mail dedwards@gspairport.com
FBO Phone/Fax
Stevens Aviation
(864) 879-6155

Storage HGR,TIE
Landing Fee N
Lighting Sched SEE RMK

Repairs Y
Oxygen Y
Fuel Type 100LL, A

Att Schedule ALL/ALL/ALL
Remarks UNICOM 122.95
Tower operates 0600-2345
CTAF 120.1 WHEN tower CLSD.
Class "C" airspace 0600 - 2345, other times class "E"
WHEN Tower CLSD ACTVT HIRL & MALSR RWY 22 - CTAF
Ramp Fee.

3JØ - HAMPTON-VARNVILLE **HAMPTON - 31**

CHARLOTTE SECTIONAL
01/08/2015

Latitude: 32° 51' 59.4000" N
Longitude: 81° 04' 51.6000" W

Elevation - 113' MSL **Mag Var - 07° W**

Runway						Edge	Approach	Traffic
ID	**Length**	**Width**	**Surface**	**VGSI**	**REILS**	**Lights**	**Lights**	**Pattern**
11/29	3580'	60'	ASPH					Standard

Runway Pavement Strength					Navigation			
Runway	**SW**	**DW**	**DTW**	**DDTW**	**IDENT**	**Type**	**FREQ**	**Direct/Dist**
11/29	8.0				SAV	VORTAC	115.95	r014° 43.5 NM to fld

Communications				ATC		AWOS/ASOS	
Unicom	**CTAF**	**GCO**	**RCO**	**FREQ**	**FAA ID**	**FREQ**	**Phone**
	122.900						

Manager Lee Ellis
GPS 745 Airport Rd
Address Hampton, SC 29944
Phone (803) 943-2911
Fax (803) 945-3777
E-mail lellis@ellisagency.com
FBO Phone/Fax

Storage TIE
Landing Fee N
Lighting Sched

Att Schedule UNATNDD
Remarks ARPT IN FAIR CONDITION

Repairs N
Oxygen N
Fuel Type N

HVS - HARTSVILLE RGNL **HARTSVILLE - 32**

CHARLOTTE SECTIONAL
01/08/2015

Latitude: 34° 24' 11.1000" N
Longitude: 80° 07' 09.2000" W

Elevation - 363' MSL **Mag Var - 08° W**

Runway						Edge	Approach	Traffic
ID	**Length**	**Width**	**Surface**	**VGSI**	**REILS**	**Lights**	**Lights**	**Pattern**
03/21	5000'	75'	ASPH	03/21		MED		03 - RH

Runway Pavement Strength					Navigation			
Runway	**SW**	**DW**	**DTW**	**DDTW**	**IDENT**	**Type**	**FREQ**	**Direct/Dist**
03/21	16	25.5			CTF	VOR/DME	108.20	r155° 16.7 NM to fld
					HVS	NDB	341	at fld

Communications				ATC		AWOS/ASOS	
Unicom	**CTAF**	**GCO**	**RCO**	**FREQ**	**FAA ID**	**FREQ**	**Phone**
122.800	122.800			125.4	SSC	118.225	(843) 339-9625

Manager Phil Gardner
GPS 1082 Hartsville Airport Rd
Address HARTSVILLE, SC 29550
Phone (843) 339-2878
Fax
E-mail phil.gardner@hartsville.org
FBO Phone/Fax
Skyline Aviation
(843) 383-5571 (843) 383-5573

Storage HGR,TIE
Landing Fee N
Lighting Sched DUSK-DAWN

Repairs Y
Oxygen N
Fuel Type 100LL, Jet A

Att Schedule ALL/MON-SAT/0800-1700/ SUN/1200-1700

Remarks MIRL PRESET LOW INTST DUSK-2100; TO INCR INTST AND ACTVT MIRL AFTER 2100 - CTAF.
Fuel after hrs. 843-383-8490

HXD - HILTON HEAD **HILTON HEAD ISLAND - 33**

CHARLOTTE SECTIONAL
01/08/2015

Latitude: 32° 13' 27.7000" N
Longitude: 80° 41' 50.9000" W

Elevation - 19' MSL **Mag Var - 07° W**

Runway						Edge	Approach	Traffic
ID	**Length**	**Width**	**Surface**	**VGSI**	**REILS**	**Lights**	**Lights**	**Pattern**
03/21	4300'	100'	ASPH	03/21	03/21	MED		Standard

Runway Pavement Strength					Navigation			
Runway	**SW**	**DW**	**DTW**	**DDTW**	**IDENT**	**Type**	**FREQ**	**Direct/Dist**
03/21	55.0	75.0			SAV	VORTAC	115.95	r085° 26.0 NM to fld

Communications			ATIS	ATC		RCO	APP/DEP	AWOS/ASOS	
Tower	**GRND**	**CL DEL**	**FREQ**	**FREQ**	**FAA ID**	**FREQ**	**BRNG/FREQ**	**FREQ**	**Phone**
118.975	121.1	121.1	121.4	125.3	SAV	122.55		121.4	(843) 342-5072

Manager Jon Rembold
GPS 120 Beach City Rd
Address HILTON HEAD ISLAND, SC 29926
Phone (843) 255-2955
Fax 843-255-9424
E-mail jrembold@bcgov.net

FBO Phone/Fax
Signature Flight Support
(843) 689-3200 (843) 681-3960

Storage TIE
Landing Fee N
Lighting Sched SEE RMK

Repairs N
Oxygen N
Fuel Type 100LL, A

Att Schedule ALL/ALL/0600-2200

Remarks 300' DISP THLD BOTH RWYS.
NOISE ABATEMENT PROCS. RAMP FEE.
Tower operates 0600-2000
ACTVT MIRL AND REIL RWYS - CTAF 118.975
AFTR-HRS ACCESS FEE BY PRIOR ARRNGMNT 843-689-3200

5J5 - HOLLY HILL **HOLLY HILL - 34**

CHARLOTTE SECTIONAL

01/08/2015

Latitude: 33° 18' 01.5000" N

Longitude: 80° 23' 39.6000" W



Elevation - 96' MSL **Mag Var - 07° W**

Runway						Edge	Approach	Traffic
ID	**Length**	**Width**	**Surface**	**VGSI**	**REILS**	**Lights**	**Lights**	**Pattern**
04/22	2900'	150'	TURF					Standard

Runway Pavement Strength					Navigation			
Runway	**SW**	**DW**	**DTW**	**DDTW**	**IDENT**	**Type**	**FREQ**	**Direct/Dist**
04/22					VAN	VORTAC	110.40	r171° 10.8 NM to fld

Communications				ATC		AWOS/ASOS	
Unicom	**CTAF**	**GCO**	**RCO**	**FREQ**	**FAA ID**	**FREQ**	**Phone**
	122.900						

Manager Larry Gardner
GPS 140 Airport Rd
Address HOLLY HILL, SC 29059
Phone (803) 496-3947
Fax
E-mail lgardn29059@embarqmail.com
FBO Phone/Fax

Storage TIE
Landing Fee N
Lighting Sched
Att Schedule UNATNDD
Remarks

Repairs N
Oxygen N
Fuel Type N

CKI - WILLIAMSBURG RGNL **KINGSTREE - 35**

CHARLOTTE SECTIONAL
01/08/2015

Latitude: 33° 43' 02.0000" N
Longitude: 79° 51' 25.1000" W

Elevation - 67' MSL **Mag Var - 08° W**

Runway						Edge	Approach	Traffic
ID	**Length**	**Width**	**Surface**	**VGSI**	**REILS**	**Lights**	**Lights**	**Pattern**
14/32	5000'	75'	ASPH	14/32		MED		Standard

Runway Pavement Strength					Navigation			
Runway	**SW**	**DW**	**DTW**	**DDTW**	**IDENT**	**Type**	**FREQ**	**Direct/Dist**
14/32	30.0	45.0			VAN	VORTAC	110.40	r070° 33 NM to fld
					CKI	NDB	404	at fld

Communications				ATC		AWOS/ASOS	
Unicom	**CTAF**	**GCO**	**RCO**	**FREQ**	**FAA ID**	**FREQ**	**Phone**
122.700	122.700			127.4	MYR	124.775	(843) 382-3000

Manager Jack Whiteside
GPS 85 Aviation Dr
Address KINGSTREE, SC 29556
Phone (843) 355-9321 Ext 5037
Fax (843) 355-1585
E-mail
FBO Phone/Fax

Storage TIE
Landing Fee N
Lighting Sched DUSK-DAWN

Repairs N
Oxygen N
Fuel Type 100LL

Att Schedule UNATNDD
Remarks ACTVT MIRL AND PAPI - CTAF.
For fuel contact airport manager

51J - LAKE CITY MUNI CJ EVANS FIELD **LAKE CITY - 36**

CHARLOTTE SECTIONAL
01/08/2015

Latitude: 33° 51' 12.9000" N
Longitude: 79° 46' 05.2000" W

Elevation - 80' MSL **Mag Var - 08° W**

Runway						Edge	Approach	Traffic
ID	**Length**	**Width**	**Surface**	**VGSI**	**REILS**	**Lights**	**Lights**	**Pattern**
01/19	3700'	75'	ASPH	01/19		MED		Standard

Runway Pavement Strength					Navigation			
Runway	**SW**	**DW**	**DTW**	**DDTW**	**IDENT**	**Type**	**FREQ**	**Direct/Dist**
01/19	5				FLO	VORTAC	115.20	r197° 23.4 NM to fld

Communications				ATC		AWOS/ASOS	
Unicom	**CTAF**	**GCO**	**RCO**	**FREQ**	**FAA ID**	**FREQ**	**Phone**
	122.900			135.25	FLO		

Manager Duson Fridl
GPS 298 Clifton Rd
Address Lake City, SC 29560
Phone (843) 687-6490
Fax
E-mail dusanfridl@hotmail.com
FBO Phone/Fax

Storage TIE
Landing Fee N
Lighting Sched SEE RMK

Repairs Y
Oxygen N
Fuel Type 100LL

Att Schedule UNATNDD
Remarks ACTVT MIRL - CTAF.
For Fuel contact manager
RWY 1/19 in fair condition

LKR - LANCASTER COUNTY-MC WHIRTER FIELD **LANCASTER - 37**

CHARLOTTE SECTIONAL
01/08/2015

Latitude: 34° 43' 22.4558" N
Longitude: 80° 51' 16.5243" W

Elevation - 486' MSL **Mag Var - 07° W**

Runway						Edge	Approach	Traffic
ID	**Length**	**Width**	**Surface**	**VGSI**	**REILS**	**Lights**	**Lights**	**Pattern**
06/24	6004'	100'	CONC	06/24		MED		Standard

Runway Pavement Strength					Navigation			
Runway	**SW**	**DW**	**DTW**	**DDTW**	**IDENT**	**Type**	**FREQ**	**Direct/Dist**
06/24	44	60	118		LKR	NDB	400	at fld
					CLT	VORTAC	115.0	r175° 28.4 NM to fld

Communications				ATC		AWOS/ASOS	
Unicom	**CTAF**	**GCO**	**RCO**	**FREQ**	**FAA ID**	**FREQ**	**Phone**
122.725	122.725	121.725		120.05	CLT	120.825	(803) 286-6444

Manager Paul Moses
GPS 286 Aviation Blvd
Address LANCASTER, SC 29720
Phone (803) 285-1513
Fax (803) 283-4787
E-mail pmoses@lancastercountysc.net
FBO Phone/Fax
Lancaster County Airport
(803) 285-1513

Storage HGR,TIE
Landing Fee N
Lighting Sched DUSK-DAWN

Repairs Y
Oxygen N
Fuel Type 100LL, Jet A

Att Schedule ALL/0900-1630

Remarks ACTVT MIRL - CTAF
RAMP FEE may be waived based on AC size and/or fuel purchased
TERMINAL ACCESS KEYPAD FIRST FIVE DIGITS UNICOM PLUS ASTERISK KEY.
SELF SERVICE 100LL

T73 - KIRK AIR BASE **LANCASTER - 38**

CHARLOTTE SECTIONAL
01/08/2015

Latitude: 34° 40' 27.5410" N
Longitude: 80° 40' 56.2470" W

Elevation - 578' MSL **Mag Var - 07° W**

Runway						Edge	Approach	Traffic
ID	**Length**	**Width**	**Surface**	**VGSI**	**REILS**	**Lights**	**Lights**	**Pattern**
05W/23W	4400'	300'	WATER					Standard
11W/29W	2245'	600'	WATER					Standard
15/33	2600'	40'	ASPH			LOW		Standard
16W/34W	3000'	300'	WATER					Standard

Runway Pavement Strength					Navigation			
Runway	**SW**	**DW**	**DTW**	**DDTW**	**IDENT**	**Type**	**FREQ**	**Direct/Dist**
05W/23W					CTF	VOR/DME	108.20	r277° 20.2 NM to fld
11W/29W								
15/33	8.0							
16W/34W								

Communications				ATC		AWOS/ASOS	
Unicom	**CTAF**	**GCO**	**RCO**	**FREQ**	**FAA ID**	**FREQ**	**Phone**
	122.900						

Manager James B. Kirk
GPS Address 1007 Kirk Air Base Rd LANCASTER, SC 29720
Phone (803) 286-8800
Fax (877) 422-9216
E-mail kirkairbase@comporium.net
FBO Phone/Fax

Storage TIE
Landing Fee N
Lighting Sched PHONE REQ

Repairs Y
Oxygen N
Fuel Type 100LL

Att Schedule ALL/MON-FRI/0800-DUSK

Remarks water lanes not marked- lengths change with water levels, contact manager.
FOR LIRL RY 15/33 CALL 803-286-8800.
Private Apt. - Public Use

33A - FAIRVIEW **LANDRUM - 39**

ATLANTA SECTIONAL
01/08/2015

Latitude: 35° 09' 26.4000" N
Longitude: 82° 07' 25.5000" W

Elevation - 1046' MSL **Mag Var - 04° W**

Runway						Edge	Approach	Traffic
ID	**Length**	**Width**	**Surface**	**VGSI**	**REILS**	**Lights**	**Lights**	**Pattern**
14/32	2770'	30'	ASPH			LOW		14 - RH

Runway Pavement Strength					Navigation			
Runway	**SW**	**DW**	**DTW**	**DDTW**	**IDENT**	**Type**	**FREQ**	**Direct/Dist**
14/32	6.5				SPA	VORTAC	115.70	r309° 12.2 NM to fld

Communications				ATC		AWOS/ASOS	
Unicom	**CTAF**	**GCO**	**RCO**	**FREQ**	**FAA ID**	**FREQ**	**Phone**
	122.900						

Manager Greg Hall
GPS 80 Airport Rd
Address Campobello, SC 29322
Phone (864) 420-1400
Fax
E-mail geegofly1@aol.com
FBO Phone/Fax

Storage TIE
Landing Fee N
Lighting Sched SEE RMK

Repairs N
Oxygen N
Fuel Type N

Att Schedule UNATNDD
Remarks RWY 14/32 in poor condition
Private Apt. - Public Use

LUX - LAURENS COUNTY **LAURENS - 40**

CHARLOTTE SECTIONAL
01/08/2015

Latitude: 34° 30' 25.6000" N
Longitude: 81° 56' 49.0000" W



Elevation - 698' MSL **Mag Var - 06° W**

Runway						Edge	Approach	Traffic
ID	**Length**	**Width**	**Surface**	**VGSI**	**REILS**	**Lights**	**Lights**	**Pattern**
08/26	4051'	75'	CONC	08/26	08/26	MED		Standard

Runway Pavement Strength					Navigation			
Runway	**SW**	**DW**	**DTW**	**DDTW**	**IDENT**	**Type**	**FREQ**	**Direct/Dist**
08/26	12.5				GRD	VORTAC	115.50	r35° 18.4 NM to fld

Communications				ATC		AWOS/ASOS	
Unicom	**CTAF**	**GCO**	**RCO**	**FREQ**	**FAA ID**	**FREQ**	**Phone**
122.800	122.800			120.6	GSP	123.975	(864) 682-3639

Manager Jimmie Spencer
GPS 3965 Torrington Rd
Address LAURENS, SC 29360
Phone (864) 984-0248
Fax (864) 682-9620
E-mail jspen9226s@aol.com

FBO Phone/Fax
Laurens County Airport
(864) 682-9620

Storage TIE
Landing Fee N
Lighting Sched DUSK-DAWN

Repairs N
Oxygen N
Fuel Type 100LL

Att Schedule ALL/MON-SAT/1000-1800/SUN/1300-1800
Remarks ACTVT MIRL - CTAF

5J9 - TWIN CITY **LORIS - 41**

CHARLOTTE SECTIONAL
01/08/2015

Latitude: 34° 05' 18.3000" N
Longitude: 78° 51' 53.7000" W

Elevation - 99' MSL **Mag Var - 08° W**

Runway						Edge	Approach	Traffic
ID	**Length**	**Width**	**Surface**	**VGSI**	**REILS**	**Lights**	**Lights**	**Pattern**
08/26	3694'	60'	ASPH	26		LOW		Standard

Runway Pavement Strength					Navigation			
Runway	**SW**	**DW**	**DTW**	**DDTW**	**IDENT**	**Type**	**FREQ**	**Direct/Dist**
08/26	8.0				CRE	VORTAC	117.60	r340° 17.9 NM to fld

Communications				ATC		AWOS/ASOS	
Unicom	**CTAF**	**GCO**	**RCO**	**FREQ**	**FAA ID**	**FREQ**	**Phone**
	122.900			119.2	MYR		

Manager Pat Apone
GPS 1326 Tory Hill Rd
Address Loris, SC 29569
Phone (843) 448-1580
Fax (843) 626-9096
E-mail aponep@horrycounty.org
FBO Phone/Fax

Storage TIE
Landing Fee N
Lighting Sched DUSK-DAWN
Att Schedule UNATNDD
Remarks ACTVT LIRL - CTAF

Repairs N
Oxygen N
Fuel Type N

MNI - SANTEE COOPER RGNL **MANNING - 42**

CHARLOTTE SECTIONAL
01/08/2015

Latitude: 33° 35' 13.6000" N
Longitude: 80° 12' 31.2000" W

Elevation - 103' MSL **Mag Var - 07° W**

Runway						Edge	Approach	Traffic
ID	**Length**	**Width**	**Surface**	**VGSI**	**REILS**	**Lights**	**Lights**	**Pattern**
02/20	3602'	75'	ASPH	02/20		MED		Standard

Runway Pavement Strength					Navigation			
Runway	**SW**	**DW**	**DTW**	**DDTW**	**IDENT**	**Type**	**FREQ**	**Direct/Dist**
02/20	30.0				VAN	VORTAC	110.40	r67° 13.8 to fld
					MNI	NDB	381	at fld

Communications				ATC		AWOS/ASOS	
Unicom	**CTAF**	**GCO**	**RCO**	**FREQ**	**FAA ID**	**FREQ**	**Phone**
122.800	122.800			118.85	SSC	120.175	(803) 478-6060

Manager Harrington L. Lowder
GPS 8606 Highway 260
Address MANNING, SC 29102
Phone (803) 478-7256
Fax
E-mail hl_lowder@yahoo.com
FBO Phone/Fax
Precision Air, Inc.
(803) 478-4764 (803) 478-4760

Storage TIE
Landing Fee N
Lighting Sched DUSK-DAWN

Repairs Y
Oxygen N
Fuel Type 100LL

Att Schedule ALL/MON-FRI/0800-1700
Remarks MIRL PRESET LOW INTST DUSK-2300;
TO INCR INTST - CTAF.
SELF SERVICE 100LL

MAO - MARION COUNTY **MARION - 43**

CHARLOTTE SECTIONAL
01/08/2015

Latitude: 34° 10' 52.2000" N
Longitude: 79° 20' 05.0000" W

Elevation - 92' MSL **Mag Var - 08° W**

Runway						Edge	Approach	Traffic
ID	**Length**	**Width**	**Surface**	**VGSI**	**REILS**	**Lights**	**Lights**	**Pattern**
04/22	4503'	100'	ASPH	04/22		MED		04,22 - RH

Runway Pavement Strength					Navigation			
Runway	**SW**	**DW**	**DTW**	**DDTW**	**IDENT**	**Type**	**FREQ**	**Direct/Dist**
04/22	30.5	46.5			FLO	VORTAC	115.20	r104° 16.3NM to fld
					MAO	NDB	388	at fld

Communications				ATC		AWOS/ASOS	
Unicom	**CTAF**	**GCO**	**RCO**	**FREQ**	**FAA ID**	**FREQ**	**Phone**
122.800	122.800			135.25	FLO	119.875	(843) 423-4231

Manager Margaret Pittman
GPS 225 Airport Ct
Address Mullins, SC 29574
Phone (843) 423-8265
Fax (843) 423-8266
E-mail mpittman@marionsc.org
FBO Phone/Fax
Marion County
(843) 423-8265

Storage TIE
Landing Fee N
Lighting Sched DUSK-DAWN

Repairs N
Oxygen N
Fuel Type 100LL, Jet A

Att Schedule ALL/0700-1700

Remarks For fuel after hrs. 843-526-1409 or 843-464-8390 Mon-Sun, Sat-Sun call 843-423-6424 or 843-464-8390

S19 - MC CORMICK COUNTY **MC CORMICK - 44**

ATLANTA SECTIONAL
01/08/2015

Latitude: 33° 54' 29.1490" N
Longitude: 82° 16' 00.9480" W

Elevation - 459' MSL **Mag Var - 06° W**

Runway						Edge	Approach	Traffic
ID	**Length**	**Width**	**Surface**	**VGSI**	**REILS**	**Lights**	**Lights**	**Pattern**
18/36	3598'	75'	ASPH			MED		Standard

Runway Pavement Strength					Navigation			
Runway	**SW**	**DW**	**DTW**	**DDTW**	**IDENT**	**Type**	**FREQ**	**Direct/Dist**
18/36	12.5				GRD	VORTAC	115.50	r196° 21.3 NM to fld

Communications				ATC		AWOS/ASOS	
Unicom	**CTAF**	**GCO**	**RCO**	**FREQ**	**FAA ID**	**FREQ**	**Phone**
	122.900						

Manager Columbus Stephens
GPS 478 Airport Rd
Address MC CORMICK, SC 29835
Phone (864) 852-2231
Fax (864) 852-2783
E-mail cstephens@mccormickcountysc.or
FBO Phone/Fax

Storage TIE
Landing Fee N
Lighting Sched SEE RMK
Att Schedule UNATNDD
Remarks ACTVT MIRL - CTAF.

Repairs N
Oxygen N
Fuel Type N

MKS - BERKELEY COUNTY **MONCKS CORNER - 45**

CHARLOTTE SECTIONAL
01/08/2015

Latitude: 33° 11' 07.8000" N
Longitude: 80° 02' 10.5000" W

Elevation - 73' MSL **Mag Var - 08° W**

Runway						Edge	Approach	Traffic
ID	**Length**	**Width**	**Surface**	**VGSI**	**REILS**	**Lights**	**Lights**	**Pattern**
05/23	4351'	75'	CONC	05/23		MED		Standard

Runway Pavement Strength					Navigation			
Runway	**SW**	**DW**	**DTW**	**DDTW**	**IDENT**	**Type**	**FREQ**	**Direct/Dist**
05/23	35	52			CHS	VORTAC	113.50	r05° 17.5 NM to fld

Communications				ATC		AWOS/ASOS	
Unicom	**CTAF**	**GCO**	**RCO**	**FREQ**	**FAA ID**	**FREQ**	**Phone**
123.050	123.050			135.8	CHS	119.175	(843) 761-1486

Manager Stacy Thomas
GPS 616 Whitesville Rd
Address MONCKS CORNER, SC 29461
Phone (843) 719-4750
Fax (843) 719-4752
E-mail sthomas@berkeleycountysc.gov

FBO Phone/Fax
Berkeley County Airport
(843) 899-7711 (843) 719-4752

Storage HGR,TIE
Landing Fee N
Lighting Sched DUSK-DAWN

Repairs Y
Oxygen N
Fuel Type 100LL, Jet A

Att Schedule ALL/SUN-THUR/0800-1800/FRI-SAT/0800-180

Remarks ACTVT MIRL - CTAF.
For After hours access contact FBO
SELF SERVICE 100LL

LRO - MT PLEASANT RGNL-FAISON FIELD **MOUNT PLEASANT - 46**

CHARLOTTE SECTIONAL
01/08/2015

Latitude: 32° 53' 52.2000" N
Longitude: 79° 46' 58.3000" W

Elevation - 12' MSL **Mag Var - 08° W**

Runway						Edge	Approach	Traffic
ID	**Length**	**Width**	**Surface**	**VGSI**	**REILS**	**Lights**	**Lights**	**Pattern**
17/35	3700'	75'	ASPH	17/35		MED		35 - RH

Runway Pavement Strength					Navigation			
Runway	**SW**	**DW**	**DTW**	**DDTW**	**IDENT**	**Type**	**FREQ**	**Direct/Dist**
17/35	12.5				CHS	VORTAC	113.50	r094° 12.9 NM to fld

Communications				ATC		AWOS/ASOS	
Unicom	**CTAF**	**GCO**	**RCO**	**FREQ**	**FAA ID**	**FREQ**	**Phone**
122.700	122.700			135.8	CHS	118.625	(843) 849-0438

Manager Paul Campbell
GPS 99 Faison Rd
Address MOUNT PLEASANT, SC 29418-18
Phone (843) 767-7000
Fax (843) 760-3020
E-mail pcampbell@chs-airport.com

FBO Phone/Fax
Charleston County Aviation Authority
(843) 884-8837

Storage TIE
Landing Fee N
Lighting Sched DUSK-DAWN
Att Schedule ALL/0600-2000
Remarks Ramp Fee
ACTVT MIRL RWY 17/35 - CTAF.

Repairs N
Oxygen N
Fuel Type 100LL, Jet A

MYR - MYRTLE BEACH INTL **MYRTLE BEACH - 47**

CHARLOTTE SECTIONAL
01/08/2015

Latitude: 33° 40' 47.1000" N
Longitude: 78° 55' 42.0000" W

Elevation - 25' MSL **Mag Var - 06° W**

Runway						Edge	Approach	Traffic
ID	**Length**	**Width**	**Surface**	**VGSI**	**REILS**	**Lights**	**Lights**	**Pattern**
18/36	9503'	150'	ASPH-CONC	18/36		HIGH	18/36	18 - RH

Runway Pavement Strength					Navigation			
Runway	**SW**	**DW**	**DTW**	**DDTW**	**IDENT**	**Type**	**FREQ**	**Direct/Dist**
18/36	50.0	175.0	325.0	650.0	CRE	VORTAC	117.60	r235° 13.0 NM to fld

Communications			ATIS	ATC		RCO	APP/DEP	AWOS/ASOS	
Tower	**GRND**	**CL DEL**	**FREQ**	**FREQ**	**FAA ID**	**FREQ**	**BRNG/FREQ**	**FREQ**	**Phone**
				127.4	MYR		171-321/127.4		
128.45	120.3	120.3	123.925	119.2	MYR		322-170/119.2	124.5	(843) 238-0335

Manager Pat Apone
GPS 1100 Jetport Rd
Address MYRTLE BEACH, SC 29577
Phone (843) 448-1580
Fax (843) 626-9096
E-mail aponep@horrycounty.org
FBO Phone/Fax
Myrtle Beach Aviation
(843) 839-6745 (843) 477-1769

Storage TIE
Landing Fee
Lighting Sched SEE RMK

Repairs Y
Oxygen N
Fuel Type 100LL, A

Att Schedule ALL/0600-2300
Remarks Unicom 122.95
Ramp Fee
Class C Airspace 0600-2300
other times Class G
WHEN Tower CLSD ACTVT HIRL - CTAF
128.45

EOE - NEWBERRY COUNTY **NEWBERRY - 48**

CHARLOTTE SECTIONAL
01/08/2015

Latitude: 34° 18' 33.6000" N
Longitude: 81° 38' 26.4000" W

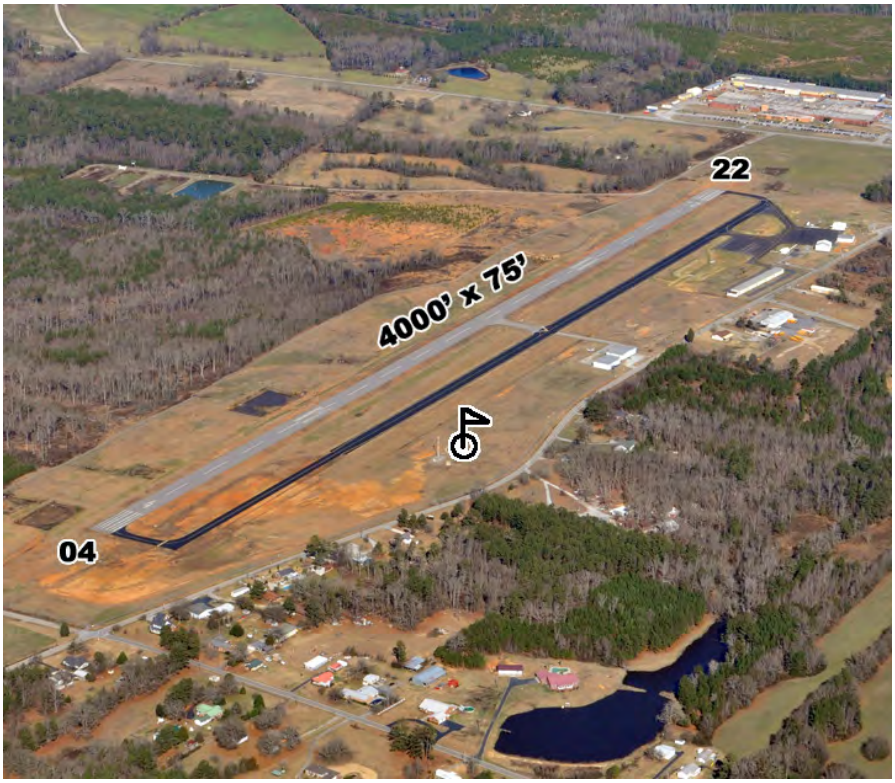

Elevation - 570' MSL **Mag Var - 07° W**

Runway						Edge	Approach	Traffic
ID	**Length**	**Width**	**Surface**	**VGSI**	**REILS**	**Lights**	**Lights**	**Pattern**
04/22	4000'	75'	ASPH	04/22		MED		22 - RH

Runway Pavement Strength					Navigation			
Runway	**SW**	**DW**	**DTW**	**DDTW**	**IDENT**	**Type**	**FREQ**	**Direct/Dist**
04/22		30.0			EOE	NDB	278	at fld
					GRD	VORTAC	115.50	r083º 25.8 NM to fld

Communications				ATC		AWOS/ASOS	
Unicom	**CTAF**	**GCO**	**RCO**	**FREQ**	**FAA ID**	**FREQ**	**Phone**
122.800	122.800			133.4	CAE	124.275	(803) 276-2419

Manager Mike Pisano
GPS 1206 Airport Rd
Address NEWBERRY, SC 29108
Phone (803) 321-2180
Fax
E-mail mpisano@newberrycounty.net
FBO Phone/Fax

Storage TIE
Landing Fee N
Lighting Sched DUSK-DAWN

Repairs Y
Oxygen N
Fuel Type 100LL

Att Schedule UNATNDD
Remarks ACTVT PAPI, MIRL - CTAF.
After hours access use Unicom
SELF SERVICE 100LL

CRE - NORTH MYRTLE BEACH **NORTH MYRTLE BEACH - 49**

CHARLOTTE SECTIONAL
01/08/2015

Latitude: 33° 48' 42.3000" N
Longitude: 78° 43' 26.2000" W

Elevation - 31' MSL **Mag Var - 08° W**

Runway						Edge	Approach	Traffic
ID	**Length**	**Width**	**Surface**	**VGSI**	**REILS**	**Lights**	**Lights**	**Pattern**
05/23	5997'	100'	ASPH	05/23	05	HIGH	23	23 - RH

Runway Pavement Strength					Navigation			
Runway	**SW**	**DW**	**DTW**	**DDTW**	**IDENT**	**Type**	**FREQ**	**Direct/Dist**
05/23	76	112			CRE	VORTAC	117.60	at fld

Communications			ATIS	ATC		RCO	APP/DEP	AWOS/ASOS	
Tower	**GRND**	**CL DEL**	**FREQ**	**FREQ**	**FAA ID**	**FREQ**	**BRNG/FREQ**	**FREQ**	**Phone**
124.6	121.8		119.625	119.2	MYR	117.6T 123.6 122.1R		119.625	(843) 361-2802

Manager Pat Apone
GPS Address 2800 Terminal St
NORTH MYRTLE BEACH, SC 295
Phone (843) 448-1580
Fax (843) 626-9096
E-mail aponep@horrycounty.org
FBO Phone/Fax
North Myrtle Beach Aviation
(843) 848-7400

Storage HGR,TIE
Landing Fee N
Lighting Sched DUSK-DAWN
Att Schedule ALL/0700-2100
Remarks Extensive banner tow operations from arpt along coastline 10 NM NE to 20 NM SW. Class D airspace 0700-2100 CTAF 124.6 Class G airspace when tower not operating. AFTER 0000 ACTVT HIRL; REIL RWY 05 AND MALSR RWY 23 - CTAF 124.6. For after hours access contact FBO. Unicom 122.95. Ramp Fee. Parachute Activity

Repairs Y
Oxygen N
Fuel Type 100LL, Jet A

1DS - DRY SWAMP **ORANGEBURG - 50**

CHARLOTTE SECTIONAL
01/08/2015

Latitude: 33° 23' 16.0000" N
Longitude: 80° 54' 40.0000" W

Elevation - 180' MSL **Mag Var - N/A**

Runway						Edge	Approach	Traffic
ID	**Length**	**Width**	**Surface**	**VGSI**	**REILS**	**Lights**	**Lights**	**Pattern**
02/20	2900'	60'	TURF					Standard

Runway Pavement Strength					Navigation			
Runway	**SW**	**DW**	**DTW**	**DDTW**	**IDENT**	**Type**	**FREQ**	**Direct/Dist**
02/20					VAN	VORTAC	110.40	r263° 23.8 NM to fld

Communications				ATC	AWOS/ASOS		
Unicom	**CTAF**	**GCO**	**RCO**	**FREQ**	**FAA ID**	**FREQ**	**Phone**
	122.900						

Manager Kurt Von Graff
GPS 126 Dry Swamp Rd
Address CORDOVA, SC 29039
Phone (803) 534-3157
Fax
E-mail
FBO Phone/Fax

Storage HGR
Landing Fee
Lighting Sched

Repairs Y
Oxygen N
Fuel Type 100LL

Att Schedule ALL/ALL/DAWN-DUSK
Remarks Private Airport - Public Use

OGB - ORANGEBURG MUNI **ORANGEBURG - 51**

CHARLOTTE SECTIONAL
01/08/2015

Latitude: 33° 27' 24.9041" N
Longitude: 80° 51' 33.8640" W

Elevation - 195' MSL **Mag Var - 07° W**

Runway						Edge	Approach	Traffic
ID	**Length**	**Width**	**Surface**	**VGSI**	**REILS**	**Lights**	**Lights**	**Pattern**
05/23	4508'	100'	ASPH	05	05/23	MED	05	05 - RH
17/35	5399'	100'	ASPH	17/35	17/35	MED	17/35	Standard

Runway Pavement Strength					Navigation			
Runway	**SW**	**DW**	**DTW**	**DDTW**	**IDENT**	**Type**	**FREQ**	**Direct/Dist**
05/23	30.0	50.0			EDS	VOR/DME	111.40	at fld
17/35	30.0	72.0						

Communications				ATC		AWOS/ASOS	
Unicom	**CTAF**	**GCO**	**RCO**	**FREQ**	**FAA ID**	**FREQ**	**Phone**
122.700	122.700	125.675		124.15	CAE	118.525	(803) 536-3901

Manager Ron Kohler
GPS 1846 Airport Rd
Address ORANGEBURG, SC 29115
Phone (803) 534-5545
Fax (803) 533-5928
E-mail rkohler@orangeburg.sc.us

FBO Phone/Fax
Orangeburg Municipal Airport
(803) 534-5545 (803) 533-5928

Storage HGR,TIE
Landing Fee N
Lighting Sched DUSK-DAWN

Repairs N
Oxygen N
Fuel Type 100LL, Jet A

Att Schedule ALL/MON-FRI/0700-1800/SAT/0800-1600

Remarks ACTVT MIRL, ODALS RWYS 17, 35 AND REIL - CTAF 122.7.
VASI RWY 05 AND PAPI RWYS 17 & 35 OPER CONT.
After hours access contact FBO.
EDS VOR/DME unusable BLO 3000'
SELF SERVICE 100LL

PYG - PAGELAND **PAGELAND - 52**

CHARLOTTE SECTIONAL
01/08/2015

Latitude: 34° 44' 31.7000" N
Longitude: 80° 20' 42.7000" W

Elevation - 574' MSL **Mag Var - 08° W**

Runway						Edge	Approach	Traffic
ID	**Length**	**Width**	**Surface**	**VGSI**	**REILS**	**Lights**	**Lights**	**Pattern**
05/23	3395'	60'	ASPH		05/23	MED		Standard

Runway Pavement Strength					Navigation			
Runway	**SW**	**DW**	**DTW**	**DDTW**	**IDENT**	**Type**	**FREQ**	**Direct/Dist**
05/23	12.5				PYG	NDB	270	at fld
					CTF	VOR/DME	108.20	r331º 6.5 NM to fld

Communications				ATC		AWOS/ASOS	
Unicom	**CTAF**	**GCO**	**RCO**	**FREQ**	**FAA ID**	**FREQ**	**Phone**
	122.900			120.05	CLT		

Manager Cecil Kimrey
GPS 2976 Airport Rd
Address PAGELAND, SC 29728
Phone (843) 672-7292
Fax (843) 672-5635
E-mail ckimrey@shtc.net
FBO Phone/Fax

Storage TIE
Landing Fee N
Lighting Sched DUSK-DAWN

Repairs N
Oxygen N
Fuel Type N

Att Schedule UNATNDD
Remarks ACTVT MIRL, REIL - CTAF
SELF SERVICE 100LL

6JØ - LEXINGTON COUNTY AT PELION **PELION - 53**

CHARLOTTE SECTIONAL
01/08/2015

Latitude: 33° 47' 40.7000" N
Longitude: 81° 14' 45.1000" W

Elevation - 452' MSL **Mag Var - 07° W**

Runway						Edge	Approach	Traffic
ID	**Length**	**Width**	**Surface**	**VGSI**	**REILS**	**Lights**	**Lights**	**Pattern**
18/36	4335'	60'	ASPH	36		MED		Standard

Runway Pavement Strength					Navigation			
Runway	**SW**	**DW**	**DTW**	**DDTW**	**IDENT**	**Type**	**FREQ**	**Direct/Dist**
18/36	12.5				CAE	VORTAC	114.70	r251° 10.3 NM to fld

Communications				ATC		AWOS/ASOS	
Unicom	**CTAF**	**GCO**	**RCO**	**FREQ**	**FAA ID**	**FREQ**	**Phone**
123.000	123.000			124.15	CAE		

Manager Michael Spires
GPS 443 Old Charleston Rd
Address Pelion, SC 29123
Phone (803) 600-9242
Fax (803) 785-8593
E-mail mspires@lex-co.com
FBO Phone/Fax

Storage TIE
Landing Fee N
Lighting Sched DUSK-DAWN

Repairs N
Oxygen N
Fuel Type 100LL

Att Schedule UNATNDD
Remarks After hours access use Unicom followed by #
ACTVT MIRL - CTAF
SELF SERVICE 100LL

LQK - PICKENS COUNTY **PICKENS - 54**

ATLANTA SECTIONAL
01/08/2015

Latitude: 34° 48' 35.9000" N
Longitude: 82° 42' 10.4000" W

Elevation - 1013' MSL **Mag Var - 06° W**

Runway						Edge	Approach	Traffic
ID	**Length**	**Width**	**Surface**	**VGSI**	**REILS**	**Lights**	**Lights**	**Pattern**
05/23	5002'	100'	ASPH	05/23		MED		Standard

Runway Pavement Strength					Navigation			
Runway	**SW**	**DW**	**DTW**	**DDTW**	**IDENT**	**Type**	**FREQ**	**Direct/Dist**
05/23	75	101			ELW	VORTAC	108.60	r10° 23.8 NM to fld
					LQK	NDB	408	at fld

Communications				ATC		AWOS/ASOS	
Unicom	**CTAF**	**GCO**	**RCO**	**FREQ**	**FAA ID**	**FREQ**	**Phone**
122.800	122.800			118.8	GSP	120.000	(864) 843-5801

Manager Skeets Cooper
GPS 298 Airport Rd
Address LIBERTY, SC 29657
Phone (864) 843-5803
Fax (864) 843-5802
E-mail gmw7173@gmail.com
FBO Phone/Fax
Pickens County Aviation
(864) 843-5803

Storage HGR,TIE
Landing Fee N
Lighting Sched DUSK-DAWN

Repairs Y
Oxygen N
Fuel Type 100LL, Jet A

Att Schedule ALL/0800-1700

Remarks Noise Abatement Procedures In Effect
ACTVT MIRL - CTAF.
After hours access use Unicom freq
SELF SERVICE 100LL

3J1 - RIDGELAND **RIDGELAND - 55**

CHARLOTTE SECTIONAL
01/08/2015

Latitude: 32° 29' 36.3000" N
Longitude: 80° 59' 30.3000" W

Elevation - 79' MSL **Mag Var - 07° W**

Runway						Edge	Approach	Traffic
ID	**Length**	**Width**	**Surface**	**VGSI**	**REILS**	**Lights**	**Lights**	**Pattern**
03/21	2692'	70'	ASPH	21		MED		Standard

Runway Pavement Strength					Navigation			
Runway	**SW**	**DW**	**DTW**	**DDTW**	**IDENT**	**Type**	**FREQ**	**Direct/Dist**
03/21	12.5				SAV	VORTAC	115.95	r033° 23.3 NM to fld

Communications				ATC	AWOS/ASOS		
Unicom	**CTAF**	**GCO**	**RCO**	**FREQ**	**FAA ID**	**FREQ**	**Phone**
122.700	122.700						

Manager Claude Dean
GPS 1557 Grays Highway
Address Ridgeland, SC 29936
Phone (843) 726-7759
Fax
E-mail
FBO Phone/Fax

Storage TIE
Landing Fee N
Lighting Sched DUSK-DAWN

Repairs Y
Oxygen N
Fuel Type 100LL

Att Schedule UNATNDD
Remarks ACTVT MIRL - CTAF
SELF SERVICE 100LL

UZA - ROCK HILL/YORK CO/BRYANT FIELD **ROCK HILL - 56**

CHARLOTTE SECTIONAL
01/08/2015

Latitude: 34° 59' 16.2000" N
Longitude: 81° 03' 25.8000" W

Elevation - 666' MSL **Mag Var - 07° W**

Runway						Edge	Approach	Traffic
ID	**Length**	**Width**	**Surface**	**VGSI**	**REILS**	**Lights**	**Lights**	**Pattern**
02/20	5500'	100'	ASPH	02/20		MED	02	Standard

Runway Pavement Strength					Navigation			
Runway	**SW**	**DW**	**DTW**	**DDTW**	**IDENT**	**Type**	**FREQ**	**Direct/Dist**
02/20	78	104			CLT	VORTAC	115.0	r208° 13.2 NM to fld

Communications				ATC		AWOS/ASOS	
Unicom	**CTAF**	**GCO**	**RCO**	**FREQ**	**FAA ID**	**FREQ**	**Phone**
123.050	123.050		126.850	120.05	CLT	120.775	(803) 981-9388

Manager Steve Gould
GPS 550 Airport Rd
Address ROCK HILL, SC 29732
Phone (803) 329-5560
Fax (803) 329-8765
E-mail Steven.Gould@cityofrockhill.com

FBO Phone/Fax
Skytech, Inc.
(803) 366-5108 (803) 980-7228

Storage HGR,TIE
Landing Fee N
Lighting Sched DUSK-DAWN

Repairs Y
Oxygen Y
Fuel Type 100LL, Jet A

Att Schedule ALL/0800-2000

Remarks MIRL, MALSR RWY 02 PRESET MED INTST DUSK-2300; TO INCR INTST OR ACTVT AFTER 2300 - CTAF.
For after hours access follow directions posted on signs at the airfield.
SELF SERVICE 100LL

6J4 - SALUDA COUNTY **SALUDA - 57**

CHARLOTTE SECTIONAL
01/08/2015

Latitude: 33° 55' 36.4550" N
Longitude: 81° 47' 40.6600" W

Elevation - 539' MSL **Mag Var - 06° W**

Runway						Edge	Approach	Traffic
ID	**Length**	**Width**	**Surface**	**VGSI**	**REILS**	**Lights**	**Lights**	**Pattern**
01/19	3189'	60'	ASPH	01/19		MED		Standard

Runway Pavement Strength					Navigation			
Runway	**SW**	**DW**	**DTW**	**DDTW**	**IDENT**	**Type**	**FREQ**	**Direct/Dist**
01/19	11.3				GRD	VORTAC	115.50	r138° 26.5 NM to fld

Communications				ATC		AWOS/ASOS	
Unicom	**CTAF**	**GCO**	**RCO**	**FREQ**	**FAA ID**	**FREQ**	**Phone**
	122.900						

Manager Jill Warren
GPS 199 Saluda Airport Rd
Address Saluda, SC 29138
Phone (864) 445-2529 Ext 3
Fax
E-mail j.warren@saludacounty.sc.gov
FBO Phone/Fax

Storage TIE, HGR
Landing Fee N
Lighting Sched DUSK-DAWN

Repairs N
Oxygen N
Fuel Type 100LL

Att Schedule UNATNDD
Remarks ACTVT MIRL & PAPI RY 19 - CTAF.
SELF SERVICE 100LL

SPA - SPARTANBURG DOWNTOWN MEMORIAL **SPARTANBURG - 58**

CHARLOTTE SECTIONAL
01/08/2015

Latitude: 34° 54' 56.6000" N
Longitude: 81° 57' 23.4000" W

Elevation - 801' MSL **Mag Var - 06° W**

Runway						Edge	Approach	Traffic
ID	**Length**	**Width**	**Surface**	**VGSI**	**REILS**	**Lights**	**Lights**	**Pattern**
05/23	5202'	100'	ASPH	05/23		HIGH	05	Standard

Runway Pavement Strength					Navigation			
Runway	**SW**	**DW**	**DTW**	**DDTW**	**IDENT**	**Type**	**FREQ**	**Direct/Dist**
05/23	45.5	67			SPA	VORTAC	115.70	r194° 7.2 NM to fld
					FRT	NDB	248	r65° 1.6 NM to fld

Communications				ATC		AWOS/ASOS	
Unicom	**CTAF**	**GCO**	**RCO**	**FREQ**	**FAA ID**	**FREQ**	**Phone**
123.000	123.000	120.55		119.4	GSP	133.925	(864) 587-2529

Manager Darwin Simpson
GPS 500 Ammons Rd
Address SPARTANBURG, SC 29306
Phone (864) 574-8552
Fax (864) 574-8558
E-mail dsimpson@cityofspartanburg.org
FBO Phone/Fax
City of Spartanburg
(864) 574-8552

Storage HGR,TIE
Landing Fee N
Lighting Sched DUSK-DAWN

Repairs Y
Oxygen N
Fuel Type 100LL, Jet A

Att Schedule ALL/MON-FRI/0700-1900/SAT-SUN/0800-200
Remarks ACTVT HIRL, MALSR RY 05 - CTAF.
For fuel after hrs. 864-574-8552

6J2 - ST GEORGE **ST GEORGE - 59**

CHARLOTTE SECTIONAL

01/08/2015

Latitude: 33° 11' 43.8000" N

Longitude: 80° 30' 30.5000" W

Elevation - 85' MSL **Mag Var - 07° W**

Runway						Edge	Approach	Traffic
ID	**Length**	**Width**	**Surface**	**VGSI**	**REILS**	**Lights**	**Lights**	**Pattern**
05/23	3201'	60'	ASPH			LOW		Standard

Runway Pavement Strength					Navigation			
Runway	**SW**	**DW**	**DTW**	**DDTW**	**IDENT**	**Type**	**FREQ**	**Direct/Dist**
05/23	21.0	30.0			VAN	VORTAC	110.40	r196° 17.0 NM to fld

Communications				ATC		AWOS/ASOS	
Unicom	**CTAF**	**GCO**	**RCO**	**FREQ**	**FAA ID**	**FREQ**	**Phone**
	122.900			120.7	CHS		

Manager Don Hay

GPS 152 Airport Rd

Address St. George, SC 29477

Phone (843) 412-1999

Fax (843) 461-7500

E-mail Certified_flight@msn.com

FBO Phone/Fax

Storage TIE

Landing Fee N

Lighting Sched DUSK-DAWN

Att Schedule UNATNDD

Remarks ACTVT LIRL - CTAF 122.9

Repairs N

Oxygen N

Fuel Type N

DYB - SUMMERVILLE **SUMMERVILLE - 60**

CHARLOTTE SECTIONAL
01/08/2015

Latitude: 33° 03' 48.4000" N
Longitude: 80° 16' 45.6000" W

Elevation - 56' MSL **Mag Var - 07° W**

Runway						Edge	Approach	Traffic
ID	**Length**	**Width**	**Surface**	**VGSI**	**REILS**	**Lights**	**Lights**	**Pattern**
06/24	3700'	75'	ASPH	06/24		MED		06 - RH

Runway Pavement Strength					Navigation			
Runway	**SW**	**DW**	**DTW**	**DDTW**	**IDENT**	**Type**	**FREQ**	**Direct/Dist**
06/24	19.5	31			CHS	VORTAC	113.50	r315° 15.9 NM to fld
					DYB	NDB	365	at fld

Communications				ATC		AWOS/ASOS	
Unicom	**CTAF**	**GCO**	**RCO**	**FREQ**	**FAA ID**	**FREQ**	**Phone**
123.000	123.000			120.7	CHS	119.575	(843) 821-8403

Manager Don Hay
GPS 705 Greyback Rd
Address SUMMERVILLE, SC 29483
Phone (843) 412-1999
Fax (843) 462-7500
E-mail certified_flight@msn.com
FBO Phone/Fax
Pelican Aviation, Inc.
(843) 851-0970 (843) 851-0971

Storage TIE
Landing Fee
Lighting Sched DUSK-DAWN

Repairs Y
Oxygen N
Fuel Type 100LL, Jet A

Att Schedule ALL/0800-1900
Remarks MIRL OPER DUSK-2200; AFTER 2200 ACTVT - CTAF.

SMS - SUMTER **SUMTER - 61**

CHARLOTTE SECTIONAL
01/08/2015

Latitude: 33° 59' 42.0920" N
Longitude: 80° 21' 40.7840" W

Elevation - 182' MSL **Mag Var - 07° W**

Runway						Edge	Approach	Traffic
ID	**Length**	**Width**	**Surface**	**VGSI**	**REILS**	**Lights**	**Lights**	**Pattern**
05/23	5501'	100'	ASPH	05/23	05/23	MED	23	05 - RH
14/32	3081'	120'	TURF					32 - RH

Runway Pavement Strength					Navigation			
Runway	**SW**	**DW**	**DTW**	**DDTW**	**IDENT**	**Type**	**FREQ**	**Direct/Dist**
05/23	31.5	42.5			VAN	VORTAC	110.40	r014° 31.5 NM to fld
14/32					SMS	NDB	252	at fld

Communications				ATC		AWOS/ASOS	
Unicom	**CTAF**	**GCO**	**RCO**	**FREQ**	**FAA ID**	**FREQ**	**Phone**
122.700	122.700			125.4	SSC	118.075	(803) 469-6750

Manager Jeremy Bauer
GPS Address 2900 Airport Rd
SUMTER, SC 29153
Phone (803) 469-4639
Fax (803) 469-6276
E-mail oewings@ftc-i.net

FBO Phone/Fax
On Eagles Wings
(803) 469-4639 (803) 469-6276

Storage TIE
Landing Fee N
Lighting Sched DUSK-DAWN

Repairs Y
Oxygen N
Fuel Type 100LL, Jet A

Att Schedule ALL/0800-1800

Remarks ACTVT MIRL, REILS RWY 5/23 - CTAF.
PAPIS CONTINUOUS OPS
Ramp Access use Unicom freq.
For fuel after hrs. 803/983-6577
SELF SERVICE 100LL

58J - HUGGINS MEMORIAL **TIMMONSVILLE - 62**

CHARLOTTE SECTIONAL
01/08/2015

Latitude: 34° 08' 08.0700" N
Longitude: 79° 55' 17.0800" W

Elevation - 143' MSL **Mag Var - 08° W**

Runway						Edge	Approach	Traffic
ID	**Length**	**Width**	**Surface**	**VGSI**	**REILS**	**Lights**	**Lights**	**Pattern**
14/32	3090'	150'	TURF			LOW		Standard

Runway Pavement Strength					Navigation			
Runway	**SW**	**DW**	**DTW**	**DDTW**	**IDENT**	**Type**	**FREQ**	**Direct/Dist**
14/32					FLO	VORTAC	115.20	r249° 14.4 NM to fld

Communications				ATC	AWOS/ASOS		
Unicom	**CTAF**	**GCO**	**RCO**	**FREQ**	**FAA ID**	**FREQ**	**Phone**
	122.900						

Manager Sonny Huggins
GPS 550 Runway Dr
Address Timmonsville, SC 29161
Phone (843) 346-3734
Fax
E-mail
FBO Phone/Fax

Storage HGR,TIE
Landing Fee N
Lighting Sched SEE RMK

Repairs N
Oxygen N
Fuel Type N

Att Schedule UNATTND
Remarks ACTVT LIRL - CTAF.
Private Apt. - Public Use

6J6 - EDGEFIELD COUNTY **TRENTON - 63**

CHARLOTTE SECTIONAL
01/08/2015

Latitude: 33° 44' 12.7000" N
Longitude: 81° 49' 07.5000" W

Elevation - 611' MSL **Mag Var - 06° W**

Runway						Edge	Approach	Traffic
ID	**Length**	**Width**	**Surface**	**VGSI**	**REILS**	**Lights**	**Lights**	**Pattern**
11/29	2640'	85'	TURF					Standard
15/33	1584'	56'	TURF					Standard

Runway Pavement Strength					Navigation			
Runway	**SW**	**DW**	**DTW**	**DDTW**	**IDENT**	**Type**	**FREQ**	**Direct/Dist**
11/29					IRQ	VORTAC	113.90	r088° 17.3 NM to fld
15/33								

Communications				ATC		AWOS/ASOS	
Unicom	**CTAF**	**GCO**	**RCO**	**FREQ**	**FAA ID**	**FREQ**	**Phone**
	122.900						

Manager Johnny Anderson
GPS Address 18 Girl Scout Camp Rd, Trenton, SC 29847
Phone (803) 279-4138
Fax
E-mail johnnyfanderson@bellsouth.net
FBO Phone/Fax

Storage TIE
Landing Fee N
Lighting Sched
Att Schedule UNATNDD
Remarks Caution - radio control aircraft activity

Repairs N
Oxygen N
Fuel Type N

35A - UNION COUNTY, TROY SHELTON FIELD **UNION - 64**

ATLANTA SECTIONAL
01/08/2015

Latitude: 34° 41' 13.0300" N
Longitude: 81° 38' 28.2000" W

Elevation - 610' MSL **Mag Var - 06° W**

Runway						Edge	Approach	Traffic
ID	**Length**	**Width**	**Surface**	**VGSI**	**REILS**	**Lights**	**Lights**	**Pattern**
05/23	3508'	60'	ASPH	05/23		MED		Standard

Runway Pavement Strength					Navigation			
Runway	**SW**	**DW**	**DTW**	**DDTW**	**IDENT**	**Type**	**FREQ**	**Direct/Dist**
05/23	12.5				GRD	VORTAC	115.50	r45º36.4 NM to fld
					UOT	NDB	326	at fld

Communications				ATC		AWOS/ASOS	
Unicom	**CTAF**	**GCO**	**RCO**	**FREQ**	**FAA ID**	**FREQ**	**Phone**
122.700	122.700			119.4	GSP		

Manager Ronnie Wade
GPS 198 Airport rd
Address UNION, SC 29379
Phone (864) 429-1680
Fax (864) 429-1681
E-mail rwade@countyofunion.com
FBO Phone/Fax
Union County Airport
(864) 429-1680

Storage HGR,TIE
Landing Fee N
Lighting Sched SEE RMK

Repairs N
Oxygen N
Fuel Type 100LL

Att Schedule ALL/MON-FRI/0800-1700
Remarks MIRL AFTER 0000 - CTAF
SELF SERVICE 100LL

RBW - LOWCOUNTRY RGNL **WALTERBORO - 65**

CHARLOTTE SECTIONAL
01/08/2015

Latitude: 32° 55' 15.6000" N
Longitude: 80° 38' 26.2000" W

Elevation - 101' MSL **Mag Var - 07° W**

Runway						Edge	Approach	Traffic
ID	**Length**	**Width**	**Surface**	**VGSI**	**REILS**	**Lights**	**Lights**	**Pattern**
05/23	6002'	100'	ASPH-CONC	05/23	23	MED	23	Standard
09/27	5408'	100'	ASPH-CONC					Standard
17/35	5705'	100'	ASPH-CONC					Standard

Runway Pavement Strength					Navigation			
Runway	**SW**	**DW**	**DTW**	**DDTW**	**IDENT**	**Type**	**FREQ**	**Direct/Dist**
05/23	70	101			CHS	VORTAC	113.50	r278° 30.5 NM to fld
09/27	17.0	40.0						
17/35	33.5	50.5						

Communications				ATC		AWOS/ASOS	
Unicom	**CTAF**	**GCO**	**RCO**	**FREQ**	**FAA ID**	**FREQ**	**Phone**
122.800	122.800	121.725		120.7	CHS	118.725	(843) 538-3575

Manager Thomas M. Rowe
GPS Address 537 Aviation Way
WALTERBORO, SC 29488
Phone (843) 893-7346
Fax (843) 549-1444
E-mail trowe@lowcountry.com
FBO Phone/Fax
Lowcountry Regional Airport
(843) 549-2549 (843) 549-1444

Storage HGR,TIE
Landing Fee N
Lighting Sched DUSK-DAWN
Repairs Y
Oxygen N
Fuel Type 100LL, Jet A

Att Schedule ALL/0830-1800
Remarks PARACHUTE ACTIVITY
MIRLS 05/23; PAPI & ODALS RWY 23
DUSK UNTIL 2200, AFTER 2200 - CTAF
SELF SERVICE 100LL

FDW - FAIRFIELD COUNTY **WINNSBORO - 66**

CHARLOTTE SECTIONAL
01/08/2015

Latitude: 34° 18' 55.7000" N
Longitude: 81° 06' 31.7000" W

Elevation - 577' MSL **Mag Var - 07° W**

Runway						Edge	Approach	Traffic
ID	**Length**	**Width**	**Surface**	**VGSI**	**REILS**	**Lights**	**Lights**	**Pattern**
04/22	5003'	100'	ASPH	04/22		MED		Standard

Runway Pavement Strength					Navigation			
Runway	**SW**	**DW**	**DTW**	**DDTW**	**IDENT**	**Type**	**FREQ**	**Direct/Dist**
04/22	42.0	60.0			FDW	NDB	414	at fld
					CAE	VORTAC	114.70	r356° 27.6 NM to fld

Communications				ATC		AWOS/ASOS	
Unicom	**CTAF**	**GCO**	**RCO**	**FREQ**	**FAA ID**	**FREQ**	**Phone**
123.050	123.050	121.725		133.4	CAE	119.075	(803) 712-2577

Manager Brian Steed
GPS 1291 Runway Rd
Address WINNSBORO, SC 29161
Phone (803) 635-3086
Fax (803) 635-1058
E-mail brian@ssaviation-sc.com
FBO Phone/Fax
S&S Aviation
(803) 635-3086 (803) 635-1058

Storage TIE
Landing Fee N
Lighting Sched SEE RMK

Repairs Y
Oxygen N
Fuel Type 100LL, Jet A

Att Schedule ALL/0800-1800
Remarks MIRL PRESET LOW INTST, ACTVT MIRL & VGSI - CTAF
Ramp access or Fuel after hours 803-315-3048