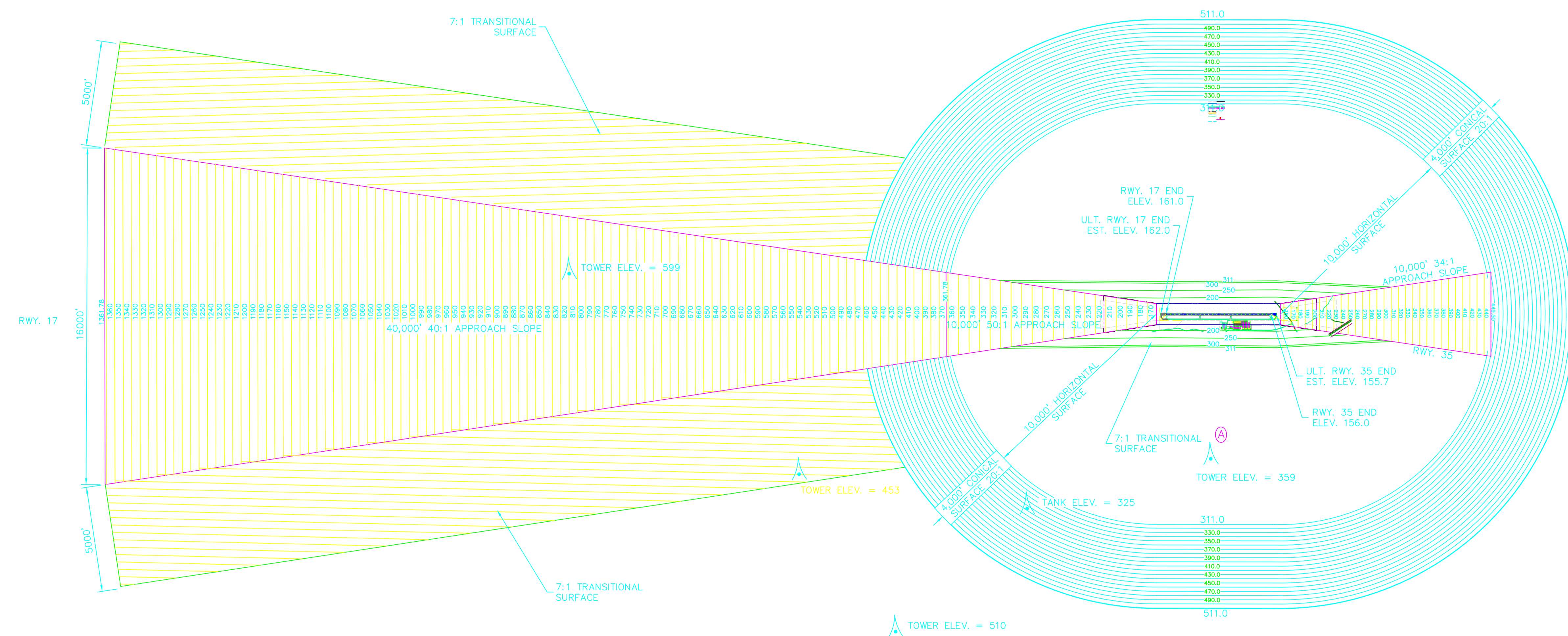
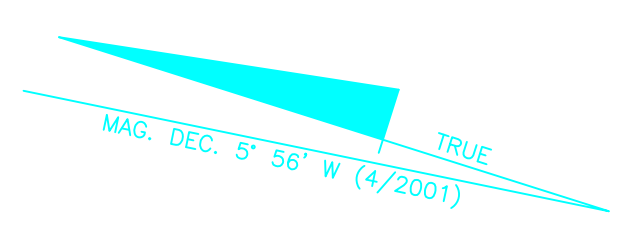
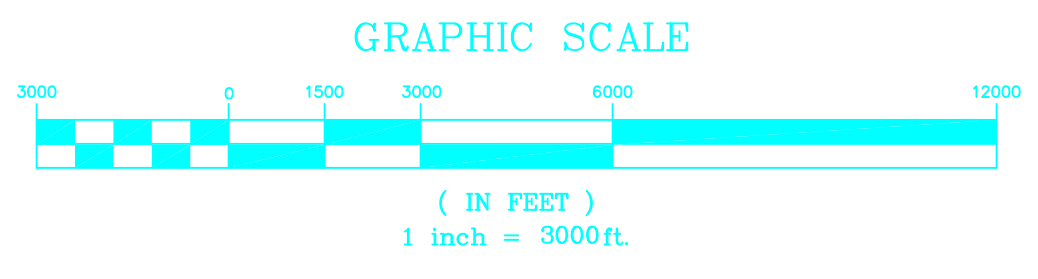


COPYRIGHT © WK DICKSON & CO., INC. ALL RIGHTS RESERVED. REPRODUCTION OR USE OF THE CONTENTS OF THIS DOCUMENT, IN WHOLE OR IN PART, WITHOUT WRITTEN CONSENT OF WK DICKSON & CO., INC. IS PROHIBITED. THIS DOCUMENT, IN WHOLE OR IN PART, WITHOUT WRITTEN CONSENT OF WK DICKSON & CO., INC. SHALL BE CONSIDERED TO BE VOID. TRUE COPIES.



- NOTES:**
1. THERE ARE NO KNOWN OBSTRUCTIONS OTHER THAN THOSE LISTED.
 2. ALL TOWER LOCATIONS AND ELEVATIONS ARE APPROXIMATE AND PROVIDED BY THE FAA NATIONAL AERONAUTICAL CHARTING OFFICE. (5/17/01 - 7/12/01)
 3. TOWER LOCATIONS ARE BASED ON NAD 83 INFORMATION, AND TOWER ELEVATIONS ARE BASED ON NAVD 88 INFORMATION.
 4. REFER TO THE INNER PORTION OF THE APPROACH SURFACE PLAN VIEW DETAILS FOR CLOSE-IN OBSTRUCTIONS.
 5. HEIGHT AND HAZARD ZONING IS IN EFFECT IN ALLENDALE COUNTY.
 6. BASE IS USGS 7.5 MINUTE QUAD MAP.



LABEL	TYPE OBSTRUCTION	OBSTRUCTION ELEVATION	FAR PART 77 ELEVATION	OBSTRUCTION PENETRATION
(A)	TOWER	359	311	48'

REV. NO.	DESCRIPTION	DATE
3	UPDATE AIP # 3-45-0003-06, 07, 08, 09 & 10	3/07
2	REVISED PER FAA COMMENTS	4/02
1	UPDATE AIP # 3-45-0003-02, 03, 04 & 05	12/00

PROJECT MANAGER: CRT
 DRAWING SCALE: 1" = 3000'
 DRAWN BY: FDL/RBT
 PROJECT DATE: 12/00
 APPROVED BY: GAV
 PROJECT NUMBER: 98022.30
 FILE NAME: ALP Update 6/06



1001 PINNACLE POINT DRIVE
 SUITE 110
 COLUMBIA, SC 29223
 (803) 786-4261
 Office Locations:
 North Carolina
 South Carolina
 Georgia
 Florida
 RELEASED FOR: DATE
 APPROVALS: _____
 BIDDING: _____
 CONSTRUCTION: _____
 RECORD DWG: _____

2007

ALLENDALE COUNTY AIRPORT
 ALLENDALE, SOUTH CAROLINA

AIRSPACE PLAN

3
 8
 D-3790