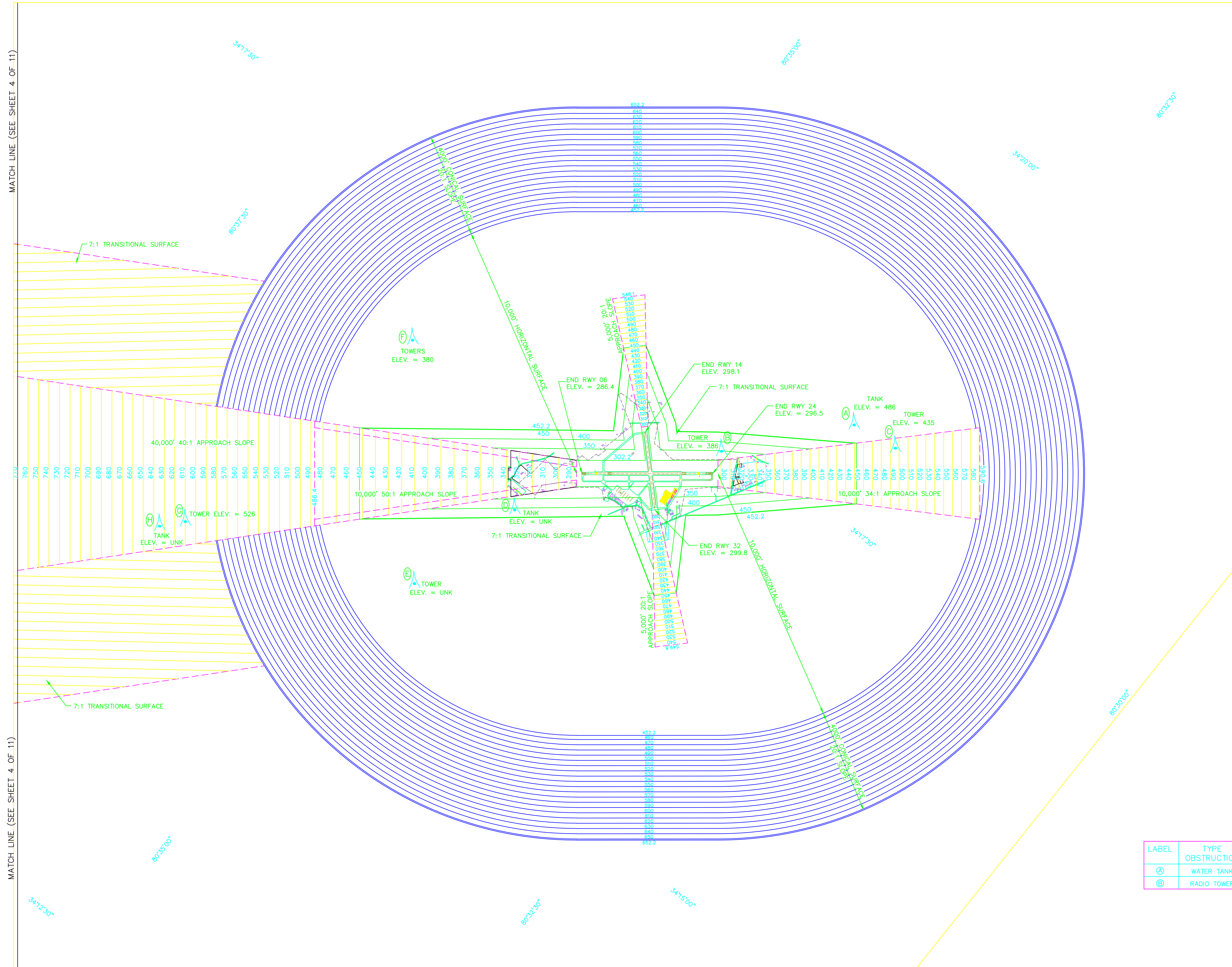


NOTE:

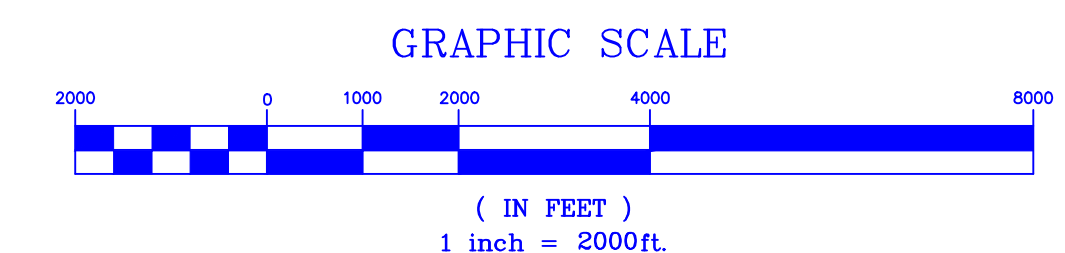
1. ALL TOWER LOCATIONS AND ELEVATIONS ARE APPROXIMATE BASED ON THE FAA NATIONAL AERONAUTICAL CHARTING OFFICE. (3/19/02 THRU 5/13/02).
2. HEIGHT AND HAZARD ZONING IS IN EFFECT IN CAMDEN, SOUTH CAROLINA WITH REGARDS TO THE AIRPORT.
3. REFER TO THE INNER APPROACH SURFACE PLAN AND PROFILE FOR A VIEW OF CLOSE-IN OBSTRUCTIONS.
4. THERE ARE NO KNOWN OBSTRUCTIONS OTHER THAN THOSE NOTED.
5. BASE MAP PROVIDED FROM USGS 7.5 MINUTE QUAD MAPS.

MAG DEC. 7, 03 (M) LINE 2008
 RATE OF CHANGE = 0.03" W. CL.
 TRUE



NON-OBSTRUCTIONS				
LABEL	TYPE OBSTRUCTION	OBSTRUCTION ELEVATION	FAR PART 77 ELEVATION	OBSTRUCTION PENETRATION
Ⓒ	TOWER	435	495.1	NONE
Ⓓ	TANK	UNKNOWN	410.6	NONE
Ⓔ	TOWER	UNKNOWN	452.2	NONE
Ⓕ	TOWER	380	452.2	NONE
Ⓖ	TOWER	526	609.9	NONE
Ⓗ	TANK	UNKNOWN	634.4	NONE

OBSTRUCTIONS				
LABEL	TYPE OBSTRUCTION	OBSTRUCTION ELEVATION	FAR PART 77 ELEVATION	OBSTRUCTION PENETRATION
Ⓐ	WATER TANK	486	452.2	33.8'
Ⓑ	RADIO TOWER	386	348.0	38.0'



REV. NO.	DESCRIPTION	DATE
4	UPDATED FOR AIP 3-45-0011-14	FEB. 2008
3	UPDATED FOR AIP 3-45-0011-13	MAY 2006
2	REVISED PER FAA COMMENTS	4/13/04
1	REVISED PER FAA REVIEW OF DRAFT	12/23/03
	REVISIONS	

PROJECT MANAGER GAV	DRAWING SCALE 1" = 2000'
DRAWN BY RBT	PROJECT DATE OCTOBER 2002
CHECKED BY SEW	PROJECT NUMBER 2001B.01.CA
FILE NAME 2001B BASE	PLOT DATE



1001 PINNACLE POINT DRIVE
 SUITE 110
 COLUMBIA, SC 29223
 (803) 786-4281

Office Locations:
 North Carolina
 South Carolina
 Georgia
 Florida

RELEASED FOR	DATE
APPROVALS	
BIDDING	
CONSTRUCTION	
RECORD DWG.	

WOODWARD FIELD
 KERSHAW COUNTY
 CAMDEN, SOUTH CAROLINA

AIRPORT AIRSPACE PLAN
 SECTION I

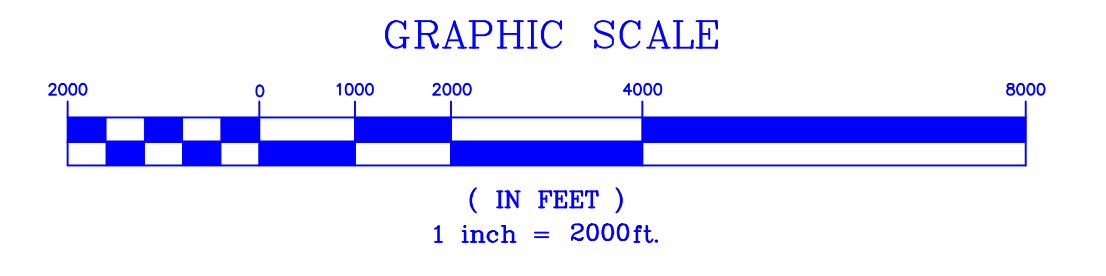
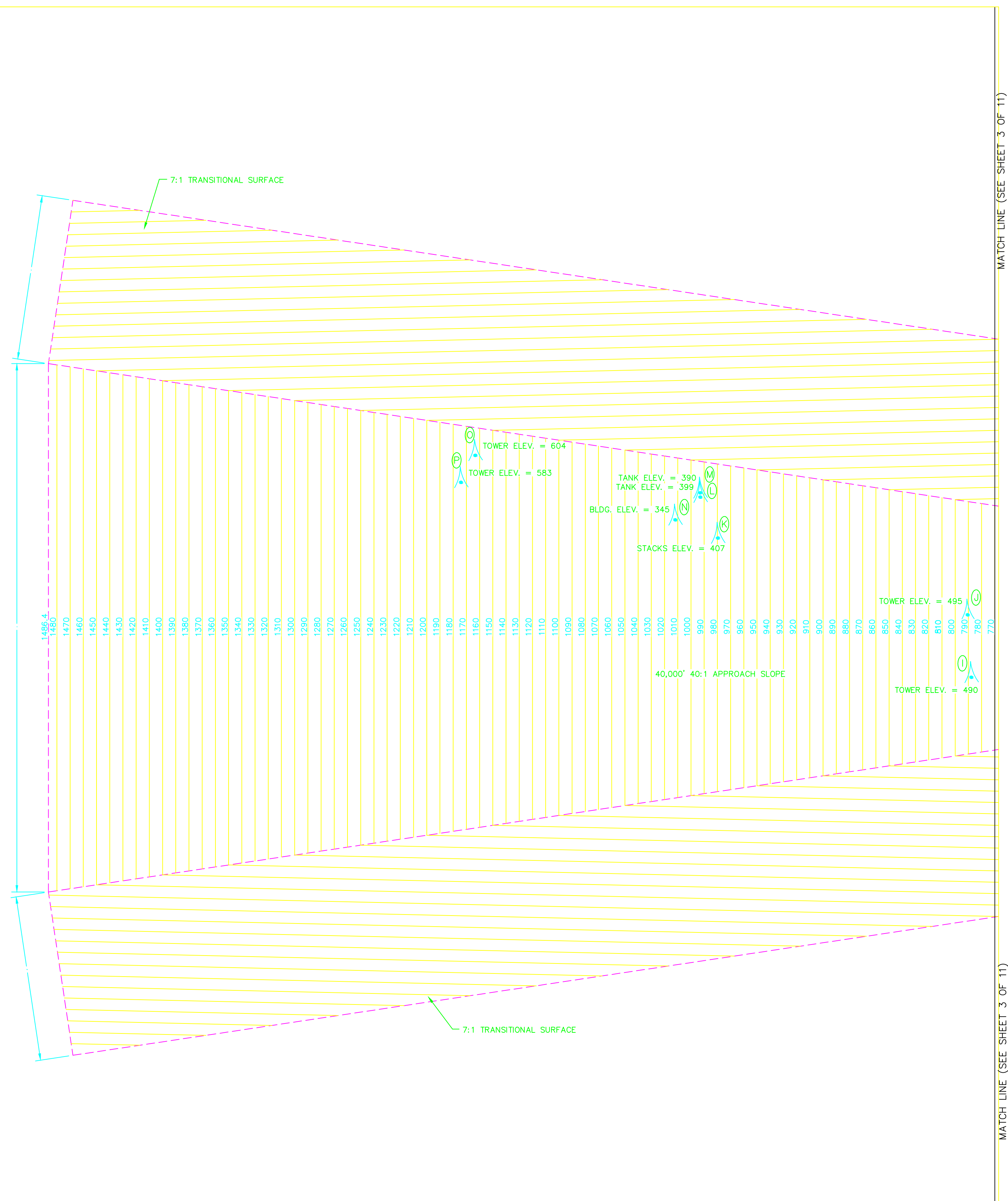
NOTE:

1. ALL TOWER LOCATIONS AND ELEVATIONS ARE APPROXIMATE BASED ON THE FAA NATIONAL AERONAUTICAL CHARTING OFFICE. (3/19/02 THRU 5/13/02).
2. HEIGHT AND HAZARD ZONING IS IN EFFECT IN CAMDEN, SOUTH CAROLINA WITH REGARDS TO THE AIRPORT.
3. REFER TO THE INNER APPROACH SURFACE PLAN AND PROFILE FOR A VIEW OF CLOSE-IN OBSTRUCTIONS.
4. THERE ARE NO KNOWN OBSTRUCTIONS OTHER THAN THOSE NOTED.
5. BASE MAP PROVIDED FROM USGS 7.5 MINUTE QUAD MAPS.

MAG. DEC. 17, 01 (M) V.1000
 RATE OF CHANGE = 0.03" / YR
 TRUE

NON-OBSTRUCTIONS

LABEL	TYPE OBSTRUCTION	OBSTRUCTION ELEVATION	FAR PART 77 ELEVATION	OBSTRUCTION PENETRATION
Ⓚ	TOWER	490	787.7	NONE
Ⓛ	TOWER	495	790.5	NONE
Ⓜ	STACKS	407	979.6	NONE
Ⓛ	TANKS	399	792.9	NONE
Ⓜ	TANKS	390	793.0	NONE
Ⓝ	BUILDING	345	1011.9	NONE
Ⓚ	TOWER	604	1163.2	NONE
Ⓚ	TOWER	583	1174.1	NONE



REV. NO.	DESCRIPTION	DATE
2	REVISED PER FAA COMMENTS	4/13/04
1	REVISED PER FAA REVIEW OF DRAFT	12/23/03
	REVISIONS	

<p>PROJECT MANAGER GAV</p> <p>DRAWN BY RBT</p> <p>APPROVED BY SEW</p> <p>FILE NAME 20118_BASE</p>	<p>DRAWING SCALE 1" = 2000'</p> <p>PROJECT DATE OCTOBER 2002</p> <p>PROJECT NUMBER 20018.01.CA</p> <p>PLOT DATE</p>	<p>WK DICKSON community infrastructure consultants</p>	<p>1001 PINNACLE POINT DRIVE SUITE 110 COLUMBIA, SC 29223 (803) 786-4281</p> <p>Office Locations: North Carolina South Carolina</p> <p>Georgia Florida</p>	<p>RELEASED FOR APPROVALS</p> <p>BIDDING</p> <p>CONSTRUCTION</p> <p>RECORD DWG.</p>	<p>DATE</p>
---	---	---	--	---	-------------

WOODWARD FIELD
 KERSHAW COUNTY
 CAMDEN, SOUTH CAROLINA

AIRPORT AIRSPACE PLAN
 SECTION II