

|                 |                     |
|-----------------|---------------------|
| Designer:       | APN                 |
| Technician:     | APN                 |
| Checked by:     | RWO                 |
| Project Number: | PL238050 / 02380057 |

- NOTES**
- ALL ELEVATIONS SHOWN ARE ABOVE MEAN SEA LEVEL (AMSL).
  - TOWER OBSTRUCTION DATA OBTAINED FROM THE FAA'S DIGITAL OBSTACLE FILE (DOF) EFFECTED DATE 06/3/2010.

ACRONYMS / ABBREVIATIONS  
EL = ELEVATION

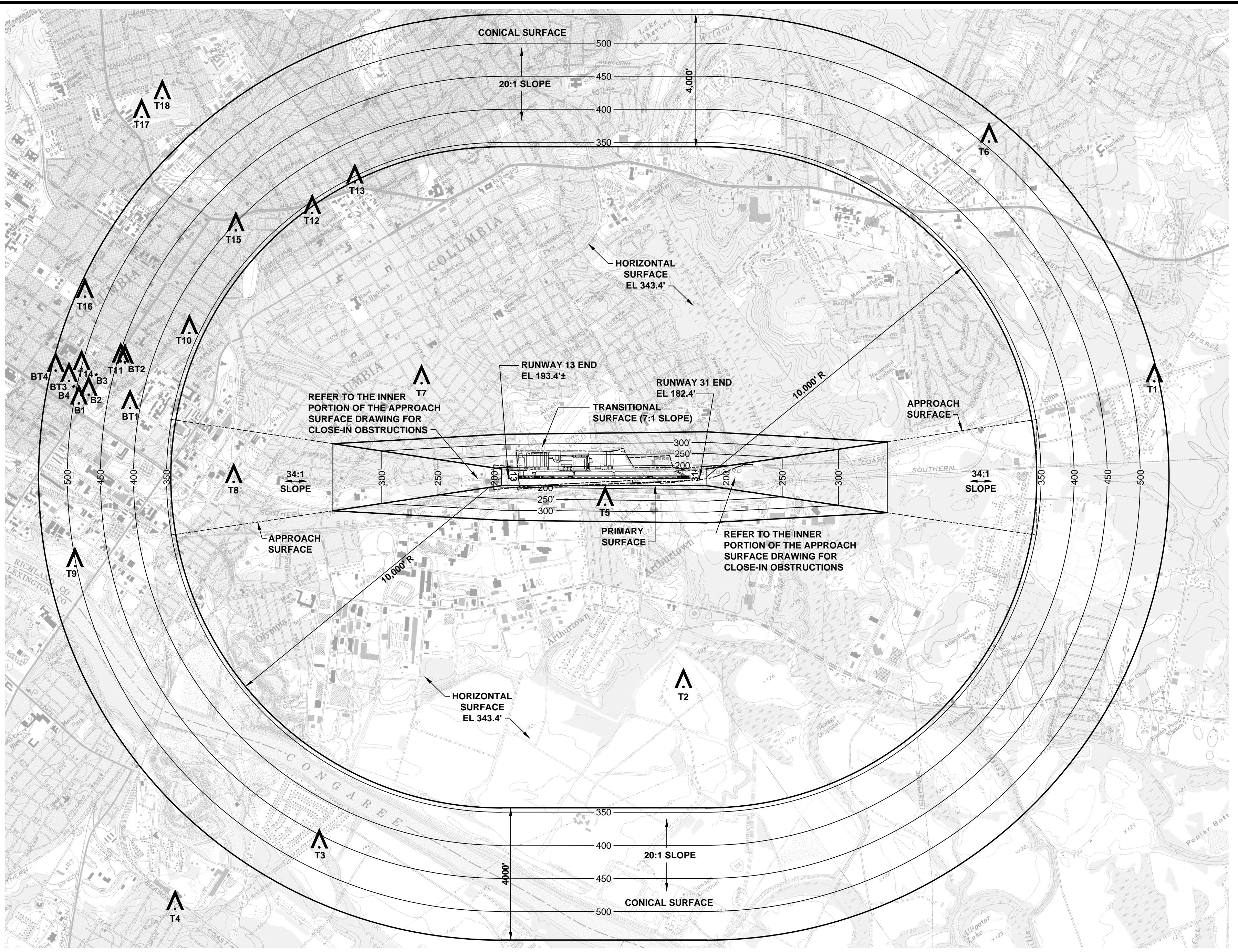
**REVISIONS**

| No. | Description | Date | By |
|-----|-------------|------|----|
|     |             |      |    |
|     |             |      |    |
|     |             |      |    |
|     |             |      |    |
|     |             |      |    |
|     |             |      |    |
|     |             |      |    |
|     |             |      |    |
|     |             |      |    |
|     |             |      |    |

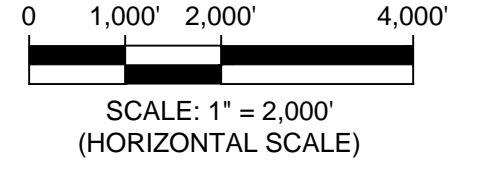
Project Name:  
**Jim Hamilton - L.B. Owens Airport (CUB) Master Plan Update**

Drawing Name:  
**AIRPORT AIRSPACE DRAWING**

|                            |                              |
|----------------------------|------------------------------|
| FAA A.I.P. Project Number: | FAA AIP#: 3-45-0017-011-2008 |
| Autocad Drawing Reference: | FAA AIP#: 3-45-0017-013-2009 |
| Date:                      | November, 2011               |
| Division:                  | Planning                     |
| Scale:                     | AS SHOWN                     |
| Drawing Number:            | 4                            |



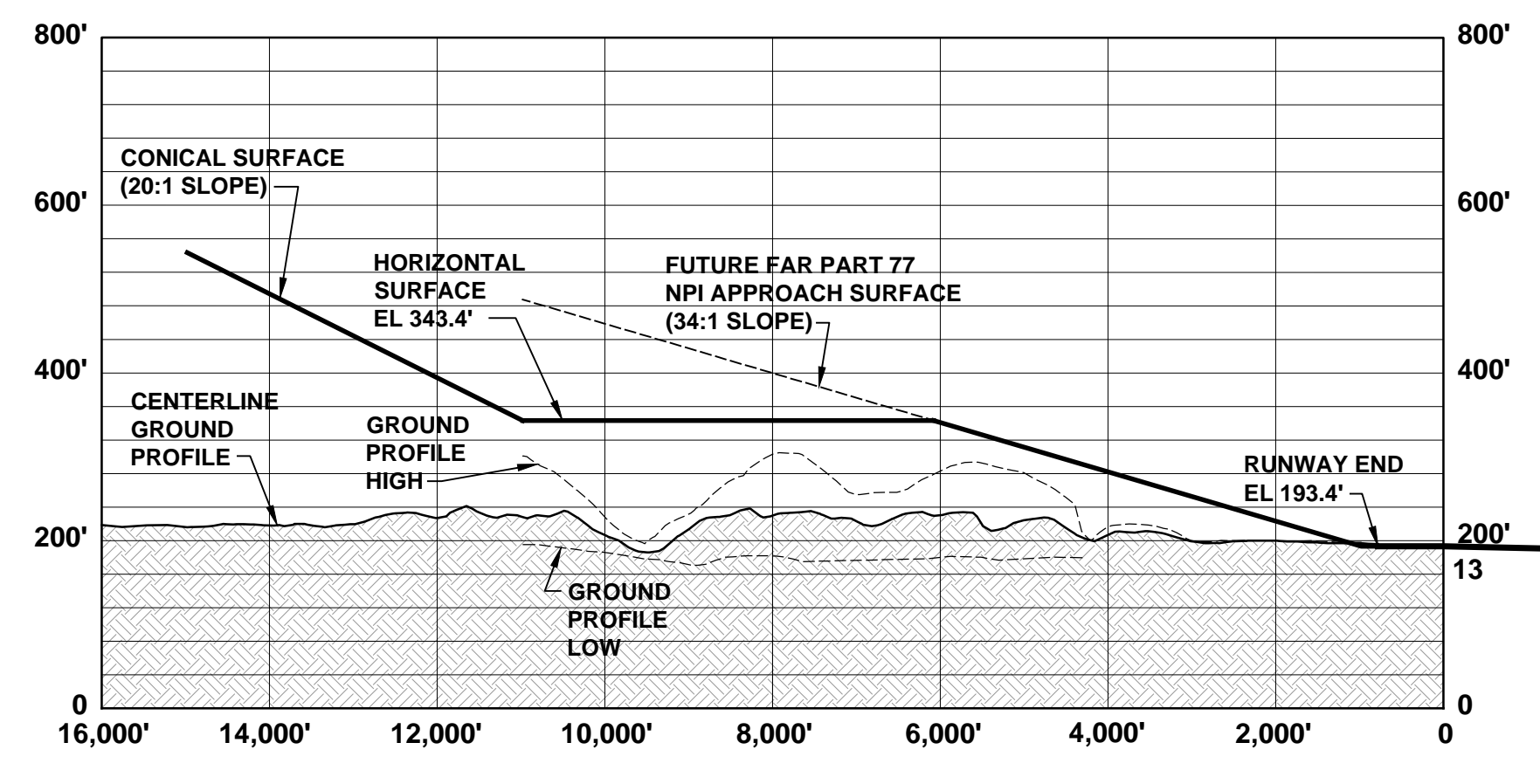
**PLAN VIEW RUNWAY 13-31**



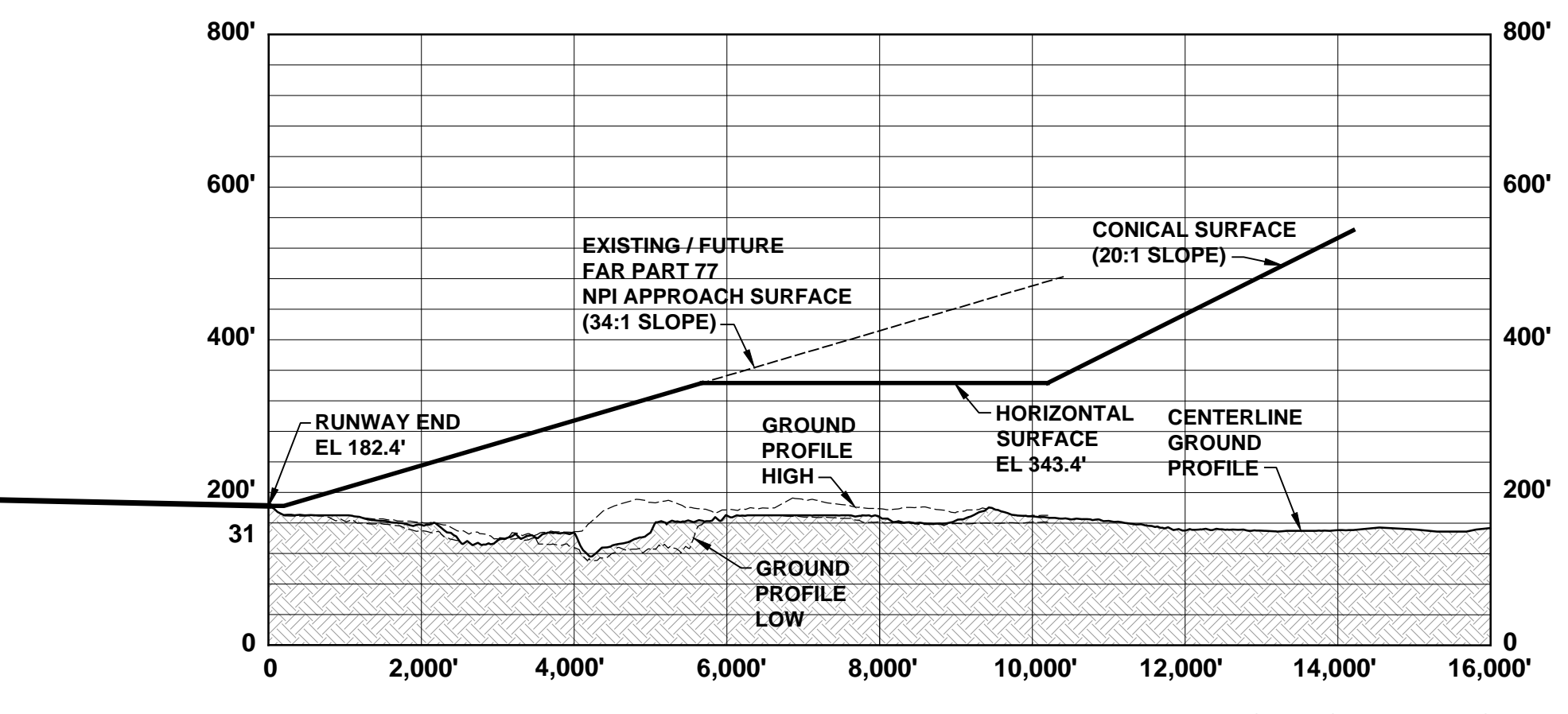
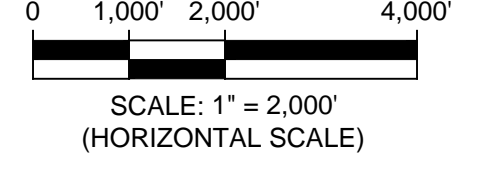
**OBSTRUCTION DATA TABLE**

| #     | CITY         | TYPE           | AGL    | AMSL   | LIGHTING                            | MARKING | FAA STUDY #    |
|-------|--------------|----------------|--------|--------|-------------------------------------|---------|----------------|
| B1*   | COLUMBIA     | BUILDING       | 372.0' | 681.0' | RED                                 | NONE    | 2002ASO00030E  |
| B2*   | COLUMBIA     | BUILDING       | 224.0' | 532.0' | RED                                 | NONE    | 2008ASO050230E |
| B3*   | COLUMBIA     | BUILDING       | 306.0' | 624.0' | RED                                 | NONE    | 1972ASO004250E |
| B4    | COLUMBIA     | BUILDING       | 165.0' | 477.0' | UNKNOWN                             | UNKNOWN | NONE           |
| BT1*  | COLUMBIA     | BUILDING-TOWER | 214.0' | 516.0' | RED                                 | NONE    | 1998ASO009070E |
| BT2*  | COLUMBIA     | BUILDING-TOWER | 259.0' | 571.0' | NONE                                | NONE    | 1999ASO032270E |
| BT3*  | COLUMBIA     | BUILDING-TOWER | 227.0' | 541.0' | MEDIUM INTENSITY WHITE STROBE       | NONE    | 2003ASO073780E |
| BT4*  | COLUMBIA     | BUILDING-TOWER | 312.0' | 625.0' | RED                                 | NONE    | 1998ASO075890E |
| T1    | COLUMBIA     | TOWER          | 214.0' | 381.0' | MEDIUM INTENSITY WHITE STROBE & RED | NONE    | 2005ASO003300E |
| T2*   | COLUMBIA     | TOWER          | 374.0' | 510.0' | UNKNOWN                             | MARKED  | NONE           |
| T3    | CAYCE        | TOWER          | 330.0' | 465.0' | RED                                 | MARKED  | 1999ASO062490E |
| T4**  | CAYCE        | TOWER          | 306.0' | 463.0' | RED                                 | MARKED  | 1999ASO028980E |
| T5*   | COLUMBIA     | TOWER          | 131.0' | 311.0' | RED                                 | MARKED  | 1997ASO034660E |
| T6    | COLUMBIA     | TOWER          | 80.0'  | 390.0' | UNKNOWN                             | UNKNOWN | NONE           |
| T7*   | COLUMBIA     | TOWER          | 82.0'  | 351.0' | NONE                                | NONE    | 2007ASO070260E |
| T8*   | COLUMBIA     | TOWER          | 320.0' | 520.0' | RED                                 | MARKED  | 1967ASO003590E |
| T9    | COLUMBIA     | TOWER          | 176.0' | 306.0' | NONE                                | NONE    | NONE           |
| T10*  | COLUMBIA     | TOWER          | 180.0' | 480.0' | NONE                                | NONE    | 1986ASO024270E |
| T11*  | COLUMBIA     | TOWER          | 422.0' | 747.0' | RED                                 | MARKED  | 1978ASO014440E |
| T12*  | FOREST ACRES | TOWER          | 202.0' | 500.0' | RED                                 | MARKED  | 1999ASO066180E |
| T13*  | COLUMBIA     | TOWER          | 160.0' | 477.0' | MEDIUM INTENSITY WHITE STROBE       | NONE    | 2009ASO064290E |
| T14   | COLUMBIA     | TOWER          | 90.0'  | 410.0' | UNKNOWN                             | UNKNOWN | NONE           |
| T15*  | COLUMBIA     | TOWER          | 443.0' | 683.0' | RED                                 | MARKED  | 0067_AT004660E |
| T16   | COLUMBIA     | TOWER          | 196.0' | 501.0' | NONE                                | NONE    | 2002ASO007490E |
| T17** | COLUMBIA     | TOWER          | 291.0' | 557.0' | UNKNOWN                             | MARKED  | 1972ASO001950E |
| T18** | COLUMBIA     | TOWER          | 384.0' | 557.0' | RED                                 | MARKED  | 1973ASO003360E |

\* PENETRATES FAA PART 77 SURFACE  
\*\* LOCATED OUTSIDE FAA PART 77 SURFACES



**PROFILE VIEW RUNWAY 13-31**



APPLICABLE ZONING IN THE VICINITY OF THE AIRPORT INCLUDE THE FOLLOWING:  
CITY OF COLUMBIA CODE OF ORDINANCES ARTICLE III, SECTION 17-307 AP AIRPORT HEIGHT RESTRICTIVE AREAS.  
RICHLAND COUNTY CODE OF ORDINANCES - ARTICLE V, SECTION 26-103 AP AIRPORT HEIGHT RESTRICTIVE OVERLAY DISTRICT. ENFORCEABLE THROUGH ARTICLE XII, SECTIONS 26-271, 26-272, AND 26-273.