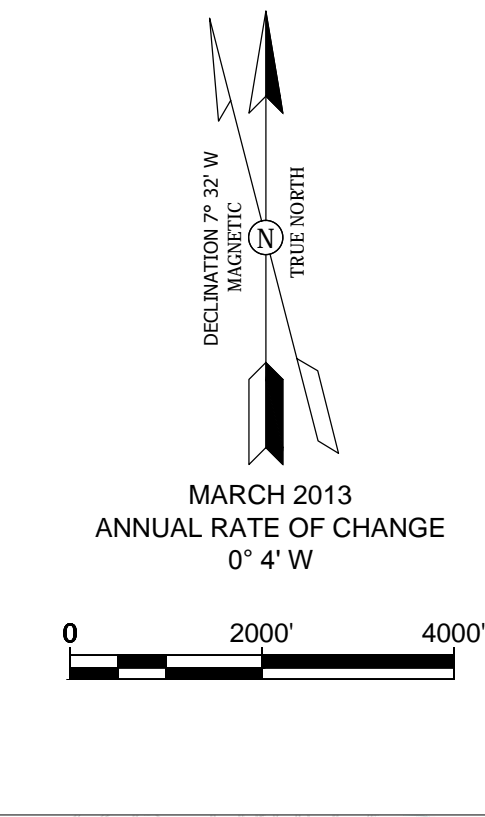
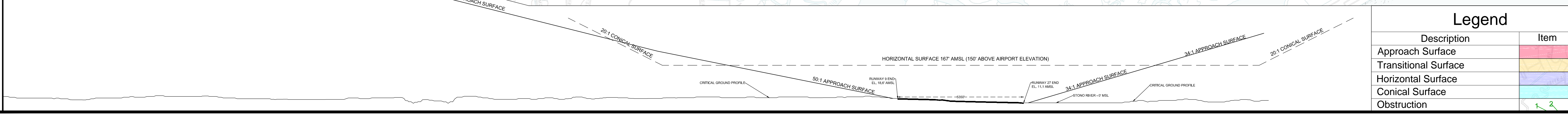
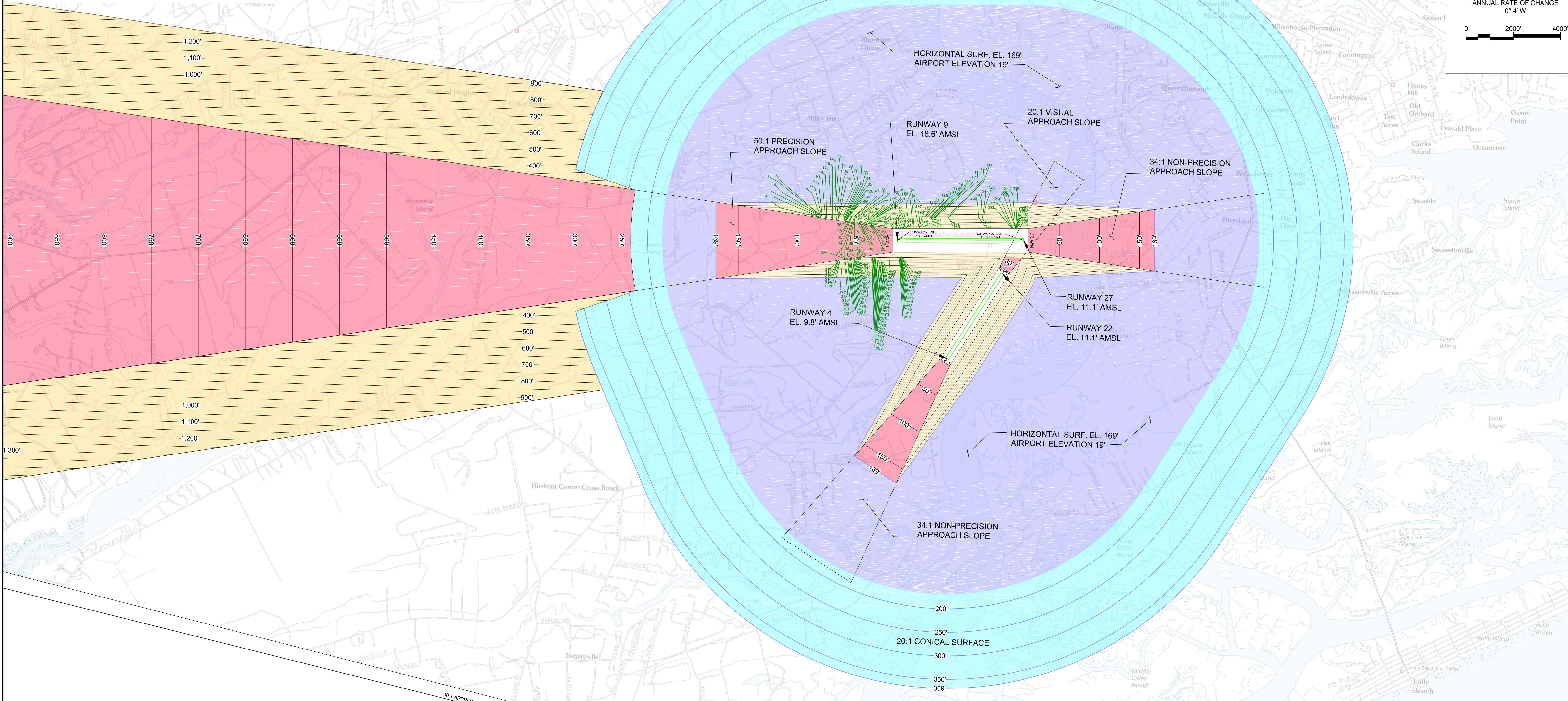


- NOTES:
1. OBJECT LOCATIONS ARE BASED OFF OF THE NOAA PUBLISHED OBSTRUCTION SURVEY MAP. SEE SHEET 11 FOR OBSTRUCTION TABLES.
 2. ALL ELEVATIONS ARE ABOVE MEAN SEA LEVEL IN FEET.
 3. REFER TO SHEETS 7 AND 8 FOR DETAIL ON OBSTRUCTIONS IN THE INNER PORTION OF THE APPROACH
 4. NO HEIGHT RESTRICTION ZONING IS IN PLACE WITH CHARLESTON COUNTY AND OR/ THE CITY OF CHARLESTON



MATCH LINE A - A (FOR CONTINUATION SEE SHEET 10)



Legend	
Description	Item
Approach Surface	
Transitional Surface	
Horizontal Surface	
Conical Surface	
Obstruction	

REVISIONS	
DATE	DESCRIPTION

CLIENT

PROJECT

CHARLESTON EXECUTIVE AIRPORT
CHARLESTON, SOUTH CAROLINA
AIRSPACE LAYOUT PLAN

SHEET TITLE

DRAFT

AIRSPACE PLAN - PART 77

482 South Keller Road | Tel. (407) 647-7275
Orlando, Florida 32810 | Fax (407) 806-4500
www.atkinsglobal.com/northamerica

JOB NO.:	063028502
DRAWN:	AMM
DESIGN:	AMM
CHECKED:	JDH
DATE:	MARCH 2012
SHEET	10 OF 13

C:\paw_work\paw\paw\1\24680\ems\0137\10=11\AZL_Port77.dwg Mar26,2013 3:11pm Plotted By: 24680