




- Legend**
- 
Parcel 06
 Air Force Base Property
 Owner: United States of America
 Acquired Through Various Federal Acquisitions
 PIN: 4000000006
 Acreage: 2,917 Acres
 - 
Parcel 07
 Charleston International Airport Property 1
 Owner: Charleston County Airport District
 PIN: 4000000007
 Sale Date: 1/15/1975
 Acquired Under Federal Aid Number: 8-45-0014-02
 Type Of Ownership: Fee Simple
 Acreage: 1,432 Acres
 - 
Parcel 26
 Charleston International Airport Property 2
 Owner: Charleston County Airport District
 PIN: 40000000026
 Sale Date: 1/15/1975 via Quit-Claim Deed
 Acquired Under Federal Aid Number: 8-45-0014-02
 Type Of Ownership: Fee Simple
 Acreage: 84.5 Acres



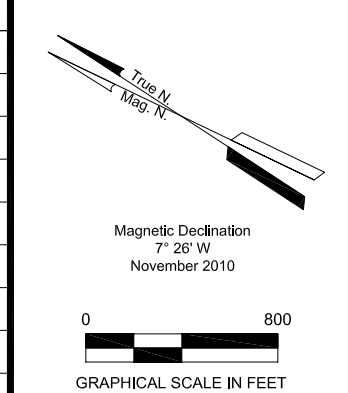
CHARLESTON INTERNATIONAL AIRPORT
 CHARLESTON, SOUTH CAROLINA

AIRPORT PROPERTY MAP

FAA DISCLAIMER:
 The contents do not necessarily reflect the official views or policy of the FAA. Acceptance of this plan by the FAA does not in any way constitute a commitment on the part of the United States to participate in any development depicted therein nor does it indicate that the proposed development is environmentally acceptable in accordance with appropriate public laws.

APPROVED BY AIRPORT SPONSOR:
 Signature _____
 Title _____
 Date _____

REVISION HISTORY			
NO.	DATE	BY	DESCRIPTION



DRAWN BY: MDT
CHECKED BY: SRR
PREPARED BY: Ricondo & Associates, Inc.
DATE: August 2011
SHEET 10