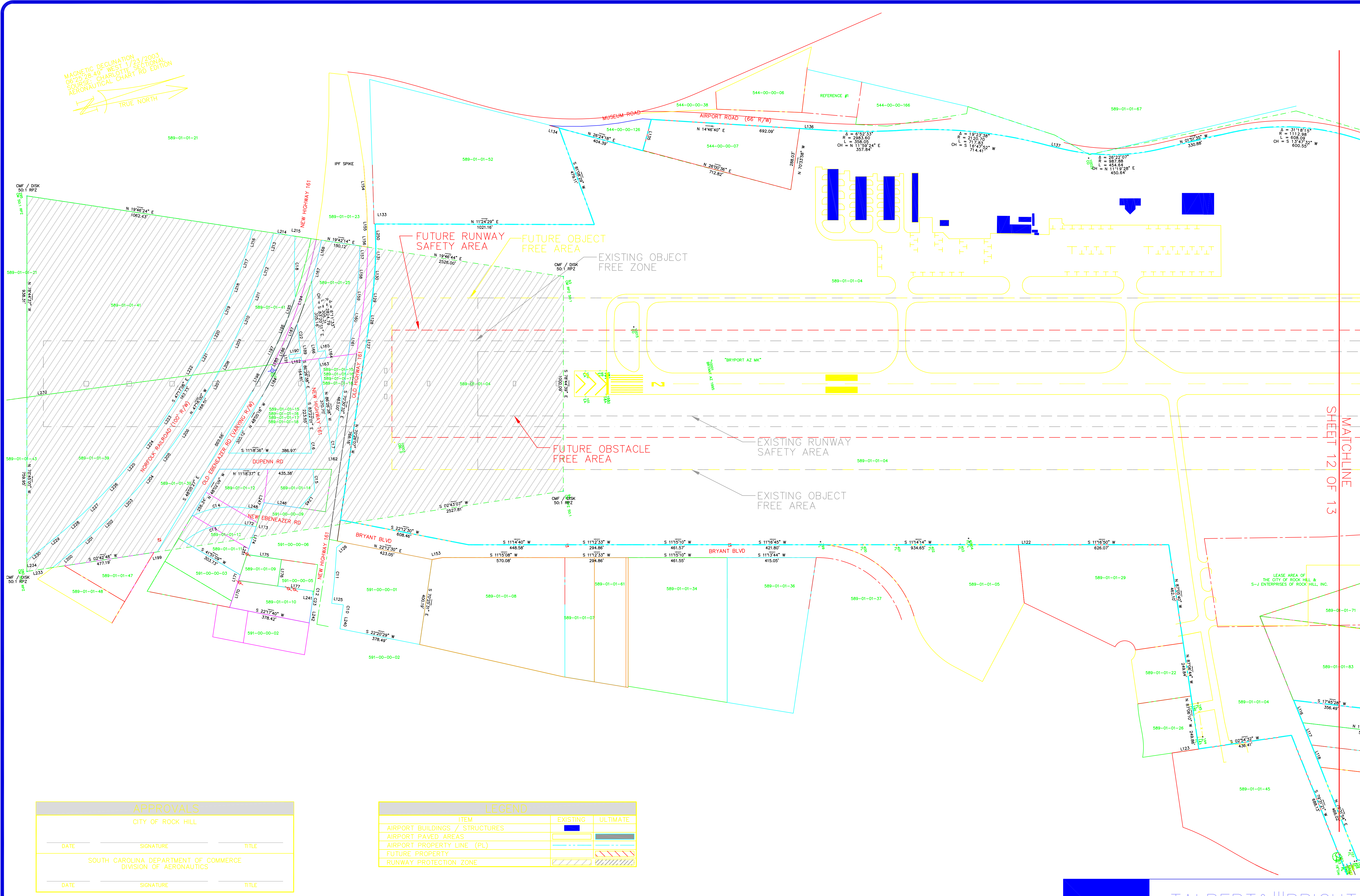
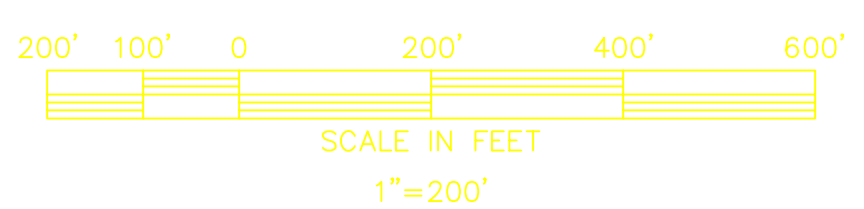


MAGNETIC DECLINATION
06°25'28"48" WEST 1/23/2003
SOURCE: CHARLOTTE REGIONAL
AERONAUTICAL CHART RD EDITION



APPROVALS		
CITY OF ROCK HILL		
DATE	SIGNATURE	TITLE
SOUTH CAROLINA DEPARTMENT OF COMMERCE DIVISION OF AERONAUTICS		
DATE	SIGNATURE	TITLE

LEGEND			
ITEM	EXISTING	ULTIMATE	
AIRPORT BUILDINGS / STRUCTURES			
AIRPORT PAVED AREAS			
AIRPORT PROPERTY LINE (PL)			
FUTURE PROPERTY			
RUNWAY PROTECTION ZONE			



2004

TALBERT & BRIGHT
ENGINEERING & PLANNING CONSULTANTS
4944 PARKWAY PLAZA BOULEVARD, SUITE 350
CHARLOTTE, NORTH CAROLINA 28217
PHONE: 704-426-6070 FAX: 704-426-6080
www.talbertandbright.com

DESIGNED BY: CBS	REVISIONS	DATE
PROJECT ENG.: CBS	1	2/5/2004
PROJECT NO.: 3709-0101	2	2/6/2004
DRAWN BY: JAF	3	
CHECKED BY: CBS	4	
DATE ISSUED:	5	

ROCK HILL / YORK COUNTY AIRPORT BRYANT FIELD

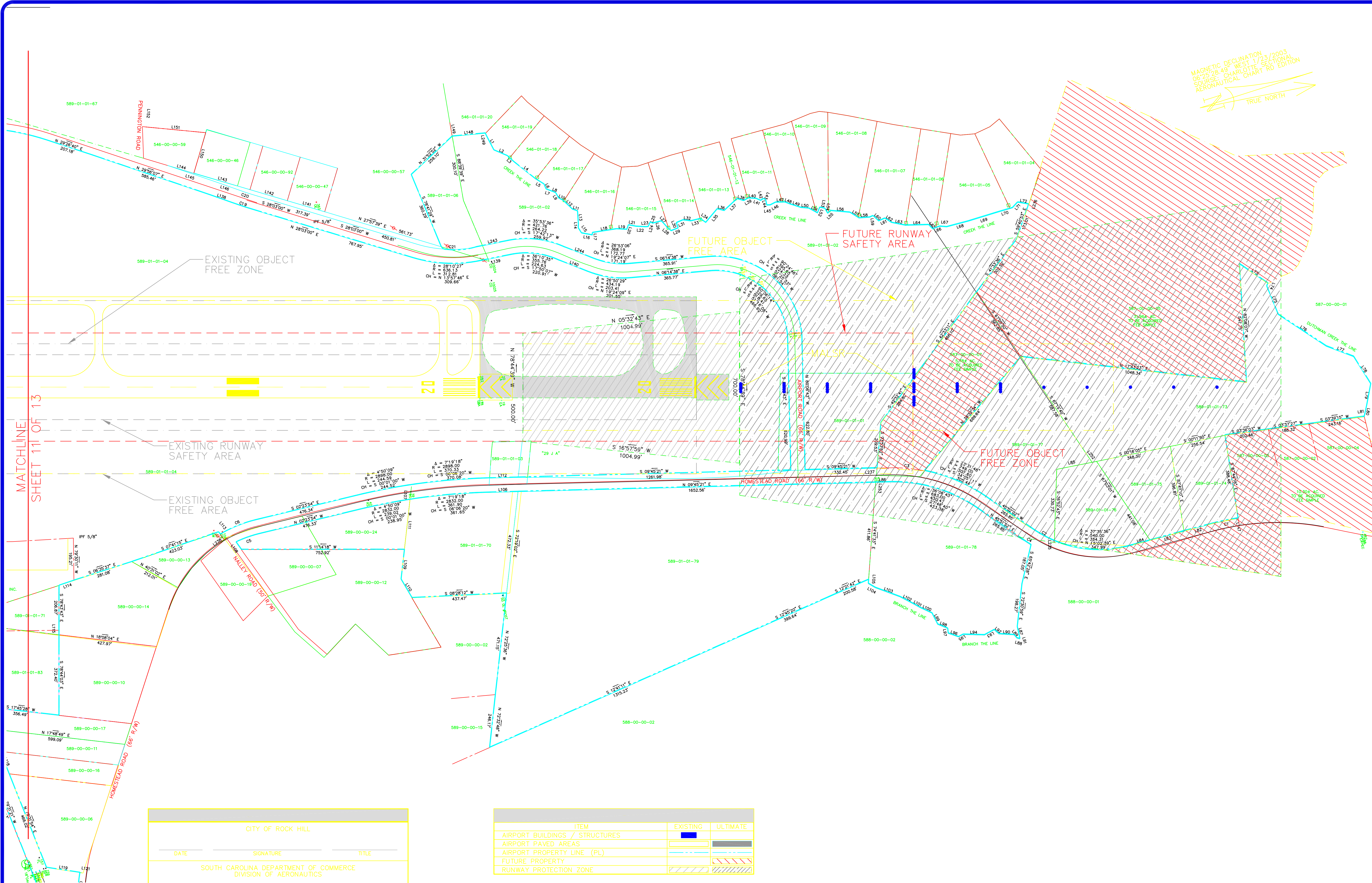
EXHIBIT 'A' (SHEET 1 OF 3)

AIRPORT MASTER PLAN

FILE NAME: 0101EXHIBIT-A.DWG

SCALE: 1"=200'

SHT. 11 OF 13

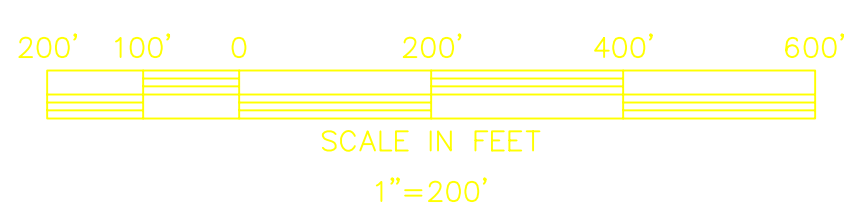


MAGNETIC DECLINATION
06° 25' 28.43" WEST 1/7/23/2003
SOURCE: CHARLOTTE SECTIONAL
AERONAUTICAL CHART RD EDITION

MATCHLINE
SHEET 11 OF 13

CITY OF ROCK HILL		
DATE	SIGNATURE	TITLE
SOUTH CAROLINA DEPARTMENT OF COMMERCE DIVISION OF AERONAUTICS		
DATE	SIGNATURE	TITLE

ITEM	EXISTING	ULTIMATE
AIRPORT BUILDINGS / STRUCTURES		
AIRPORT PAVED AREAS		
AIRPORT PROPERTY LINE (PL)		
FUTURE PROPERTY		
RUNWAY PROTECTION ZONE		



REVISIONS	DATE
1	2/5/2004
2	2/6/2004
3	
4	
5	

DESIGNED BY: CBS	PROJECT NO.: 3709-0101
PROJECT ENG.: CBS	DRAWN BY: JAF
CHECKED BY: CBS	DATE ISSUED:

ROCK HILL/
YORK COUNTY AIRPORT
BRYANT FIELD

EXHIBIT 'A' (SHEET 2 OF 3)	
AIRPORT MASTER PLAN	
FILE NAME: 0101EXHIBIT-A.DWG	SCALE: 1"=200'

TALBERT & BRIGHT
ENGINEERING & PLANNING CONSULTANTS
4944 PARKWAY PLAZA BOULEVARD, SUITE 350
CHARLOTTE, NORTH CAROLINA 28217
PHONE: 704-426-6070 FAX: 704-426-6080
www.talbertandbright.com

TAX MAP # OWNERSHIP DEED BOOK PLAT BOOK ACQUIRED AIP NUMBER ACRES ...

LINE LENGTH BEARING L1 81.71 N 73°39'53" E L2 67.11 N 34°14'02" E ...

LINE LENGTH BEARING L110 99.29 S 70°42'31" W L111 232.81 N 72°20'23" W ...

L230 84.69 S 26°34'31" E L231 236.16 S 03°27'30" W L232 149.71 N 03°27'46" E ...

CURVE DELTA RADIUS LENGTH CHORD BEARING CHORD LENGTH C1 61°0'56" 1179.00 127.21 S 00°39'31" E ...

544-00-00-38 UTILITIES SERVICES OF SC, INC. CHARLES R. PARSONS, TRUSTEE WATERSTONE DEVELOPMENT CO. ...

L109 138.47 N 72°18'43" W L110 99.29 S 70°42'31" W L111 232.81 N 72°20'23" W ...

L229 142.47 S 28°02'47" E L230 84.69 S 26°34'31" E L231 236.16 S 03°27'30" W ...

L230 84.69 S 26°34'31" E L231 236.16 S 03°27'30" W L232 149.71 N 03°27'46" E ...

C1 61°0'56" 1179.00 127.21 S 00°39'31" E C2 12°01'53" 540.00 113.39 N 39°50'48" E ...

CITY OF ROCK HILL SOUTH CAROLINA DEPARTMENT OF COMMERCE DIVISION OF AERONAUTICS DATE SIGNATURE TITLE

REVISIONS: DATE 2/5/2004 2/6/2004 DESIGNED BY: CBS PROJECT ENG.: CBS PROJECT NO.: 3709-0101 DRAWN BY: JAF CHECKED BY: CBS DATE ISSUED: AIRPORT MASTER PLAN EXHIBIT 'A' (SHEET 3 OF 3) SCALE: NOT TO SCALE SHT. 13 OF 13

NOTES: 1. EASEMENT LOCATIONS SHOWN ARE APPROXIMATE. 2. BOUNDARY SURVEY IS BASED ON EXISTING PHYSICAL EVIDENCE AND EXISTING CONDITIONS OBSERVED ON DATE OF SURVEY.

REFERENCES: 1. N/F MRS. RICHARD SMITH, PB 101 PG 143 2. PLAT OF 2.55 ACRES PREPARED FOR THE CITY OF ROCK HILL BY WK DICKSON, DATED 4/24/98, FILE NAME 98282B.DWC.

TALBERT & BRIGHT ENGINEERING & PLANNING CONSULTANTS 4944 PARKWAY PLAZA BOULEVARD, SUITE 350 CHARLOTTE, NORTH CAROLINA 28217 PHONE: 704-426-6070 FAX: 704-426-6080