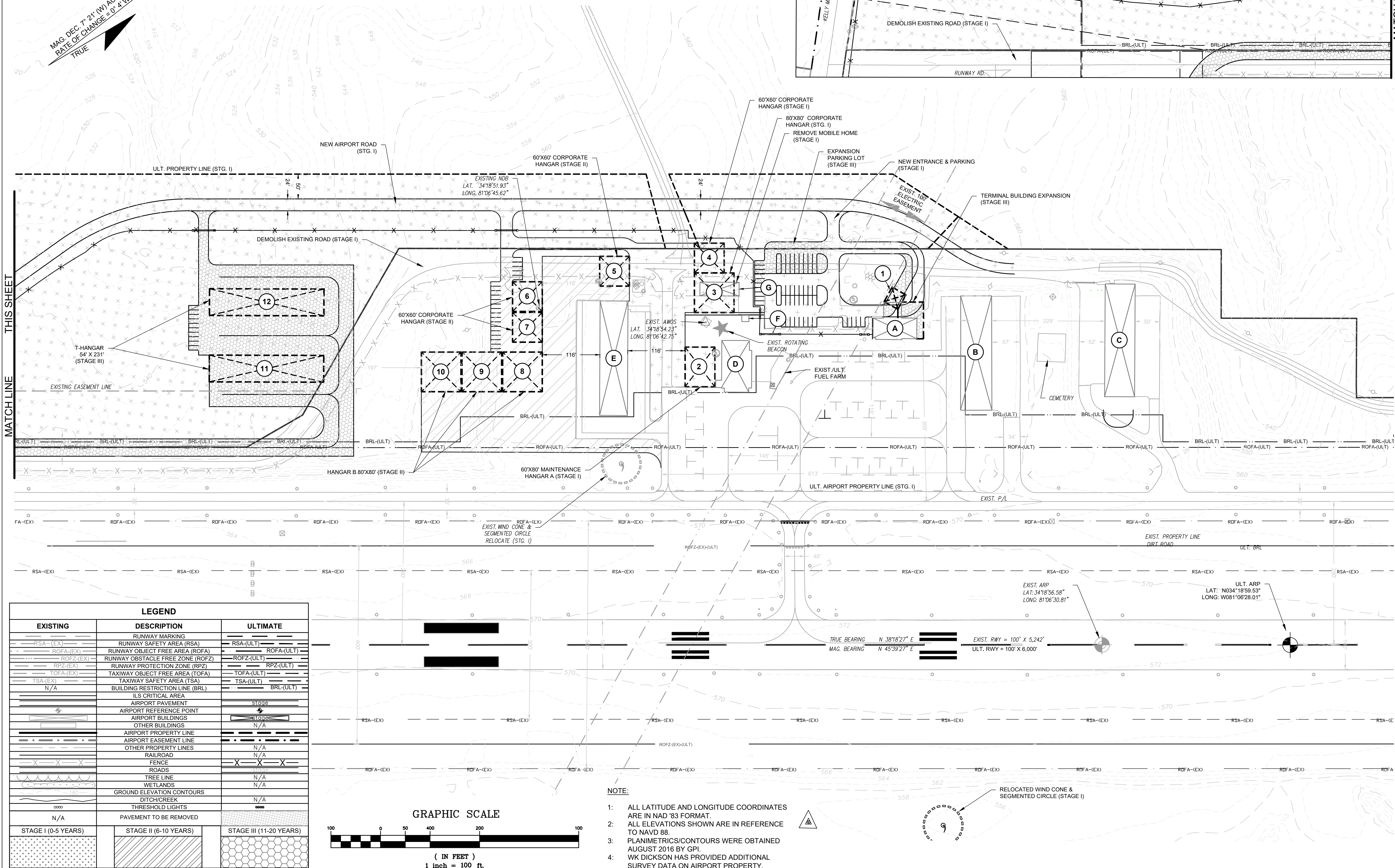
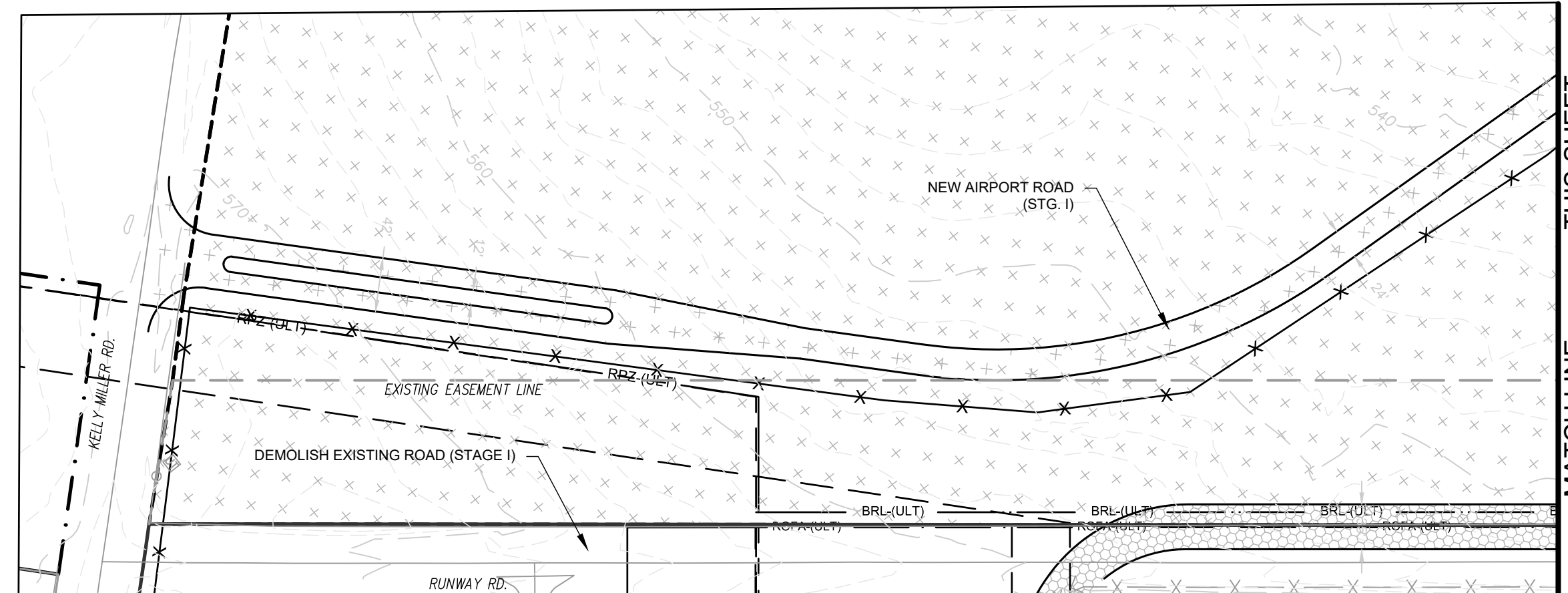


COPYRIGHT © WK DICKSON & CO., INC. ALL RIGHTS RESERVED. REPRODUCTION OR USE OF THE CONTENTS OF THIS DOCUMENT, ABSENT FROM OR WITHOUT THE WRITTEN CONSENT OF WK DICKSON & CO., INC. IS PROHIBITED. THIS DOCUMENT IS THE PROPERTY OF WK DICKSON & CO., INC. AND SHALL BE KEPT CONFIDENTIAL.

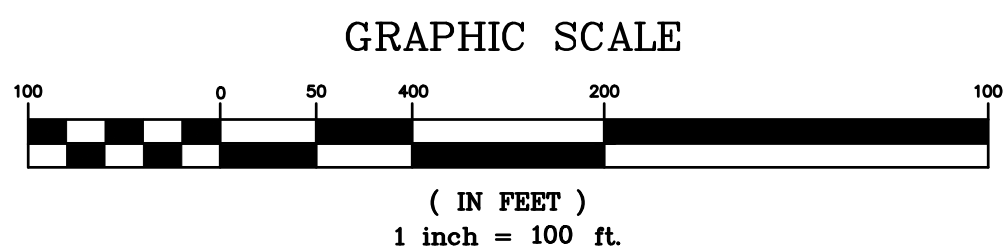
EXISTING FACILITIES TABLE				
UNIT #	OWNER/OCCUPANT	UNIT TYPE	UNIT SQ. FT.	TOP ELEVATION
A	FAIRFIELD COUNTY	TERMINAL BUILDING	3,751	591.6
B	FAIRFIELD COUNTY	10-UNIT T-HANGAR	14,236	594.8
C	FAIRFIELD COUNTY	10-UNIT T-HANGAR	13,824	583.5
D	FAIRFIELD COUNTY	MAINTENANCE HANGAR	4,679	595.4
E	FAIRFIELD COUNTY	10-UNIT T-HANGAR	12,859	594.6
F	FAIRFIELD COUNTY	ELECTRICAL VAULT	192	583.7
G	BRIAN STEED	MOBILE HOME	2,187	582.3

PLANNED FACILITIES TABLE			
UNIT #	UNIT TYPE	UNIT Sq. Ft.	EST. TOP ELEVATION
1	TERMINAL ADDITION	3,200	592
2	MAINTENANCE HANGAR	4,800	600
3	CORPORATE HANGAR	6,400	595
4	CORPORATE HANGAR	3,600	593
5	CORPORATE HANGAR	3,600	590
6	CORPORATE HANGAR	3,600	587
7	CORPORATE HANGAR	3,600	594
8	CORPORATE HANGAR	6,400	596
9	CORPORATE HANGAR	6,400	595
10	CORPORATE HANGAR	6,400	594
11	T-HANGAR - 16-UNIT	12,471	581
12	T-HANGAR - 14-UNIT	12,471	581

MAG. DEC. 7° 21' (W) AUGUST 2016  
 RATE OF CHANGE: 0" 4" WYR.  
 TRUE



LEGEND		
EXISTING	DESCRIPTION	ULTIMATE
---	RUNWAY MARKING	---
---	RUNWAY SAFETY AREA (RSA)	---
---	RUNWAY OBJECT FREE AREA (ROFA)	---
---	RUNWAY OBSTACLE FREE ZONE (ROFZ)	---
---	RUNWAY PROTECTION ZONE (RPZ)	---
---	TAXIWAY OBJECT FREE AREA (TOFA)	---
---	TAXIWAY SAFETY AREA (TSA)	---
N/A	BUILDING RESTRICTION LINE (BRL)	---
---	ILS CRITICAL AREA	---
---	AIRPORT PAVEMENT	---
---	AIRPORT REFERENCE POINT	---
---	AIRPORT BUILDINGS	---
---	OTHER BUILDINGS	---
---	AIRPORT PROPERTY LINE	---
---	AIRPORT EASEMENT LINE	---
---	OTHER PROPERTY LINES	---
---	RAILROAD	---
---	FENCE	---
---	ROADS	---
---	TREE LINE	---
---	WETLANDS	---
---	GROUND ELEVATION CONTOURS	---
---	DITCH/CREEK	---
---	THRESHOLD LIGHTS	---
N/A	PAVEMENT TO BE REMOVED	---
STAGE I (0-5 YEARS)	STAGE II (6-10 YEARS)	STAGE III (11-20 YEARS)



- NOTE:**
- ALL LATITUDE AND LONGITUDE COORDINATES ARE IN NAD '83 FORMAT.
  - ALL ELEVATIONS SHOWN ARE IN REFERENCE TO NAVD 88.
  - PLANIMETRICS/CONTOURS WERE OBTAINED AUGUST 2016 BY GPI.
  - WK DICKSON HAS PROVIDED ADDITIONAL SURVEY DATA ON AIRPORT PROPERTY.

**WK DICKSON**  
 community infrastructure consultants  
 1320 MAIN STREET  
 SUITE 400  
 COLUMBIA, SC 29201  
 (803) 786-4261  
 (803) 786-4263  
 WWW.WKDICKSON.COM  
 NC LICENSE NO. F-0374

PROFESSIONAL SEAL

NO.	DATE	DESCRIPTION	BY

PLANNING DOCUMENT - FINAL  
 REVISION RECORD

PROJECT NAME:  
**FAIRFIELD COUNTY AIRPORT (FDW)  
 AIRPORT LAYOUT PLAN  
 WINNSBORO, SOUTH CAROLINA**  
 DRAWING TITLE:  
**TERMINAL AREA PLAN**

PROJ. MGR.: JJB  
 DESIGN BY: FDL  
 DRAWN BY: FDL  
 PROJ. DATE: 12-14-2017  
 DRAWING NUMBER:  
**11 OF 13**  
 WKD PROJ. NO.:  
 20150142.00.CA