


MAG. DEC. 6° 52' W (2001)
TRUE

BUILDING LEGEND			
IDENTIFICATION	BUILDING TYPE	TOP BUILDING ELEVATION	SIZE (S.F.)
(A)	TERMINAL	83.04	4,424
(B)	7 UNIT HANGAR	89.42	11,394
(C)	10 UNIT HANGAR	91.09	15,694
(D)	7 UNIT HANGAR	89.42	11,300
(E)	8 UNIT HANGAR	86.57	12,632
(F)	FBO MAINTENANCE HANGAR	96.63	4,930
(G)	CLEARSPAN HANGAR	N/A	4,930

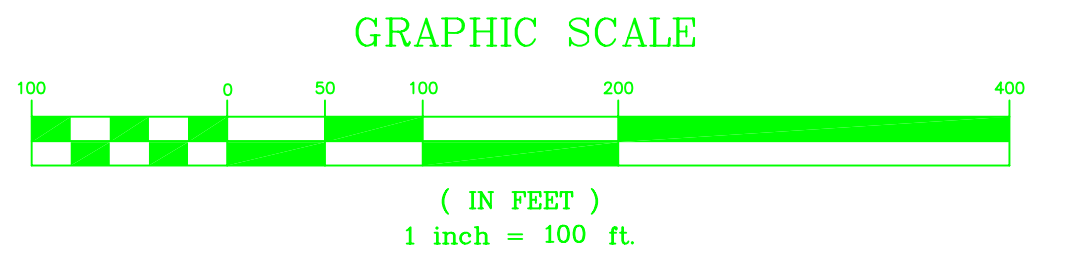
LEGEND		
	EXISTING	ULTIMATE
PROPERTY LINE		
BUILDING RESTRICTION LINE		
RUNWAY PROTECTION ZONE		
PAVEMENT		
BUILDINGS		
FENCING		
WOODED AREA		N/C
DITCH/CREEK		N/C
RUNWAY SAFETY AREA (RSA)		
OBJECT FREE AREA (OFA)		
OBSTACLE FREE ZONE		
GROUND CONTOUR		
WETLANDS LINE		
	STAGE I	STAGE II
		POST PLANNING DEVELOPMENT



ULT. ARP
LAT. 33°11'05.42"
LONG. 80°02'13.11"
ELEV. 71.8

N 49°42'59" E (MAG) 3800' X 75' (EXST.)
N 42°50'47" E (TRUE) 5,500' X 100' (ULT.)

EXST. ARP
LAT. 33°11'09.78"
LONG. 80°02'08.31"
ELEV. 70.3



REV. NO.	DESCRIPTION	DATE
1	PER FAA COMMENTS	2/2002
	REVISIONS	

PROJECT MANAGER: GAV
DRAWN BY: RBT
DESIGNED BY: JAC
FILE NAME: 00293Top



501 COMMERCE DRIVE NE
COLUMBIA, SC 29223
(803) 796-4261

Asheville, NC
Atlanta, GA
Charlotte, NC
Columbia, SC

Hickory, NC
Raleigh, NC
Wilmington, NC

RELEASED FOR	DATE
APPROVALS	
BIDDING	
CONSTRUCTION	
RECORD DWG.	

2002

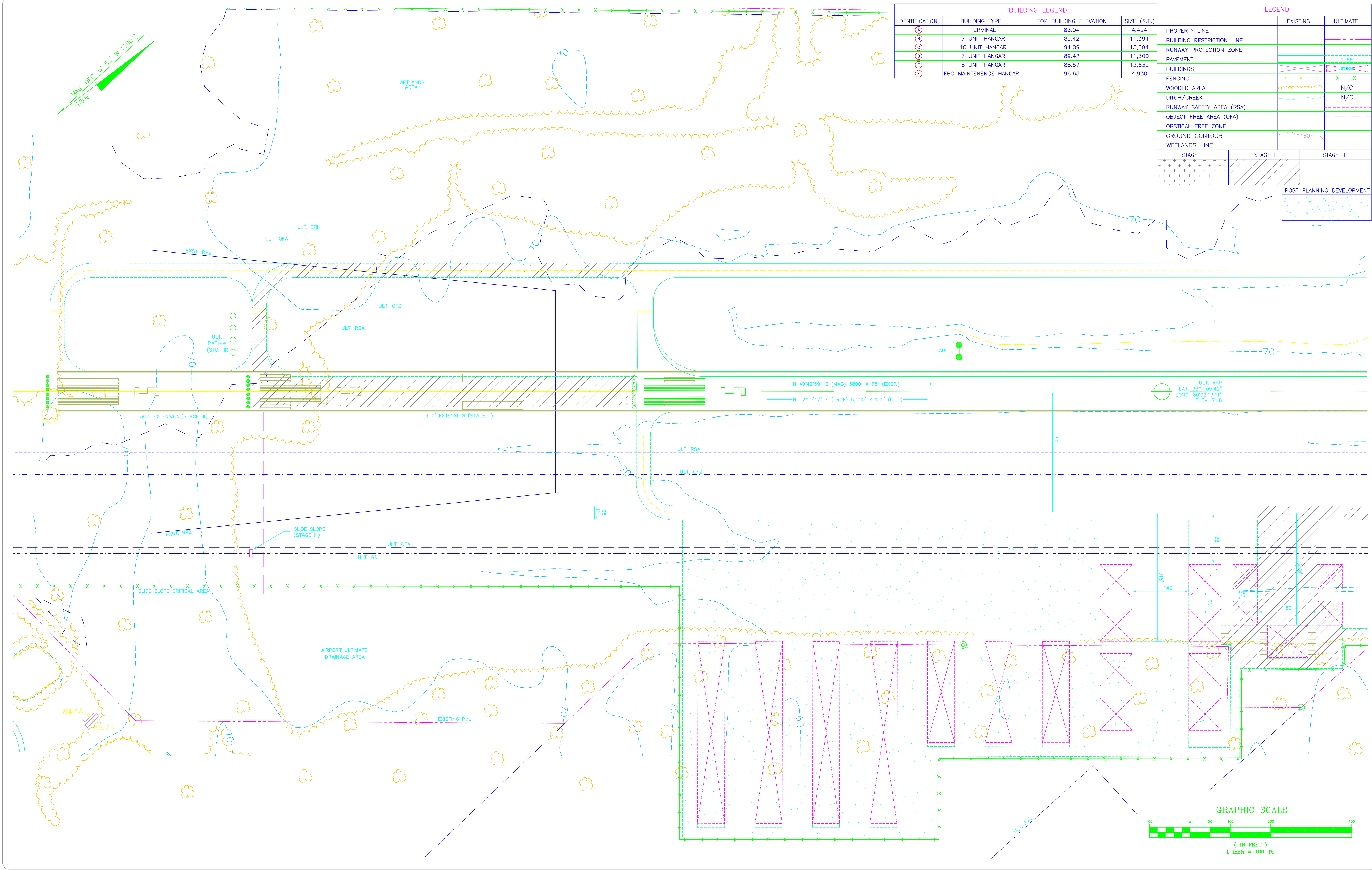
BERKELEY COUNTY AIRPORT
MONCK'S CORNER, SOUTH CAROLINA

TERMINAL AREA PLAN
NORTHEAST

6
9
D-3736

BUILDING LEGEND			
IDENTIFICATION	BUILDING TYPE	TOP BUILDING ELEVATION	SIZE (S.F.)
(A)	TERMINAL	83.04	4,424
(B)	7 UNIT HANGAR	89.42	11,394
(C)	10 UNIT HANGAR	91.09	15,694
(D)	7 UNIT HANGAR	89.42	11,300
(E)	8 UNIT HANGAR	86.57	12,632
(F)	FBO MAINTENANCE HANGAR	96.63	4,930

LEGEND		
	EXISTING	ULTIMATE
PROPERTY LINE		
BUILDING RESTRICTION LINE		
RUNWAY PROTECTION ZONE		
PAVEMENT		
BUILDINGS		
FENCING		
WOODED AREA		N/C
DITCH/CREEK		N/C
RUNWAY SAFETY AREA (RSA)		
OBJECT FREE AREA (OFA)		
OBSTACLE FREE ZONE		
GROUND CONTOUR		
WETLANDS LINE		
	STAGE I	STAGE II
	STAGE III	
	POST PLANNING DEVELOPMENT	



REV.	NO.	DESCRIPTION	DATE
1	PER FAA COMMENTS		2/2002

PROJECT MANAGER GAV	DRAWING SCALE 1" = 100'
DRAWN BY RBT	PROJECT DATE 9/2001
APPROVED BY JAC	PROJECT NUMBER 0029330
FILE NAME 00293Tap	PLLOT DATE

WK DICKSON
Engineers • Planners • Surveyors
Landscape Architects

501 COMMERCE DRIVE NE
COLUMBIA, SC 29223
(803) 796-4261

Asheville, NC
Atlanta, GA
Charlotte, NC
Columbia, SC

Hickory, NC
Raleigh, NC
Wilmington, NC

RELEASED FOR	DATE
APPROVALS	
BIDDING	
CONSTRUCTION	
RECORD DWG.	

BERKELEY COUNTY AIRPORT
MONCK'S CORNER, SOUTH CAROLINA

TERMINAL AREA PLAN
SOUTHWEST