Legend

Description	Existing	Future	Ultimate	Description	Existing	Future	Ultimate
Runway Pavement			-	Runway Safety Area (RSA)	RSA	RSA	-
Taxiway and Apron Pavement				Runway Obstacle Free Area (ROFA)	ROFA	ROFA	-
Airport Reference Point (ARP)		-	-	Approach Runway Protection Zone (RPZ)			-
On-Airport Hangar/Building				Departure Runway Protection Zone (RPZ)			-
Building Restriction Line (BRL)	35' BRL	-	-	Runway Obstacle Free Zone (OFZ)	OFZ	OFZ	-
Airport Property Line				Precision Obstacle Free Zone (POFZ)		-	-
Property Acquisition	-	-	-	Taxiway Safety Area (TSA)	TSA	TSA	TSA
Off-Airport Building		-	-	Taxiway Obstacle Free Area (TOFA)	TOFA	TOFA	TOFA
Paved Roadway / Driveway / Parking				Taxilane Obstacle Free Area (T_LOFA)			
Unpaved Roadway / Driveway / Parking				NAVAID Critical Area		-	-
Pavement Demolition	-		-	Electric Poles and Power Line		-	-
Tree Line		-	-	Water Hydrant		-	-
Trees		-	-	Storm Pipes & Culverts		-	-
Fence (6'/8' + 3 Barbed Wires)				Light Pole		-	-
Topographic Contours	1,220'	-	-	-	-	-	-
Water Body		-	-	-	-	-	-

Existing Buildings / Facilities

Building ID	Usage	Operator / Tenant	Top Elevation (Feet MSL)	Obstruction Marking / Lighting
C01	Passenger Terminal Building	HCDA	77.7'	Unkown
C02	Rental Car Facility	Multiple	77.7'	Unkown
S01	ATCT	FAA	112.6'	Unkown
S02	ARFF	MYR Fire Department	51.5'	Unkown
S03	Airport Maintenance Facility	HCDA	46.3'	Unkown
S04	Airport Maintenance Facility	Tenant	59.0'	Unkown
S05	Airport Maintenance Storage Facility	HCDA	55.3'	Unkown
S06	Fuel Farm - Commercial	HCDA	-	Unkown
S07	Fuel Farm - General Aviation	HCDA	-	Unkown
S08	Rental Car Staging Facility	Avis / Budget	a: 38.9' - b: 42.0'	Unkown
S09	Rental Car Staging Facility	Hertz	a: 38.3' - b: 42.3'	Unkown
S10	Rental Car Staging Facility	Alamo / Enterprise / National	a: 38.0' - b: 41.5'	Unkown
S11	Rental Car Staging Facility	Alamo / Enterprise / National	a: 36.9' - b: 41.3'	Unkown
S12	Rental Car Staging Facility	Dollar / Thrifty	a: 37.0' - b: 41.4'	Unkown
M1	Aircraft Maintenance Shop	Airside Technical Services / Rampside Repair Services	50.2'	Unkown
M2	Aircraft Maintenance Shop	Prescott Support	86.0'	Unkown
M3	Aircraft Maintenance Shop	Myrtle Airline Services	86.0'	Unkown
M4	Aircraft Maintenance Shop	Tenant	58.4'	Unkown
M5	Aircraft Maintenance Shop	Tenant	73.2'	Unkown
B01	Helicopter Tour Business	Oceanfront Helicopters	a: 29.9' - b: 32.4'	Unkown
G01	General Aviation Terminal	HCDA	56.3'	Unkown
G02	T-Hangar	Multiple	55.3'	Unkown
G03	Flight School / Aircraft Hangar	Myrtle Beach Academy of Aviation	54.3'	Unkown
G04	Aviation Maintenance School	Pittsburgh Institute of Aeronautics (PIA)	48.5'	Unkown
G05	Maintenance Facility	Tenant	46.1'	Unkown
G06	Aircraft Hangar	Executive Helijet	a: 58.8' - b: 58.5'	Unkown
G07	Aircraft Hangar	Tenant	61.8'	Unkown
G08	Aircraft Hangar	Tenant	61.9'	Unkown
G09	Transient Aircraft Hangar	HCDA	-	Unkown
A01	Parking Toll Gate	HCDA	40.9'	Unkown

Notes:

1. Aerial/obstruction and planimetrics survey performed November 2018. Boundary survey performed 2021. Data was surveyed compliant with AC 150/5300-18B standards. All coordinates are provided using NAD83(2011) Horizontal Datum and NAVD88 Vertical Datum. Topographical information oriented horizontally to *PACS MYR A* and *SACS JIM 2 AZ MK RESET* and *MYR ARP*, and vertically oriented by holding published elevations on these stations.
2. All dimensions shown are horizontal surface measurements.
3. The nearest section corner to airport property is the southeast corner of USGS US Topo Map, Myrtle Beach Quadrangle, 7.5-minute Series. The section corner is located approximately 5 miles southeast of the ARP.
4. Alphanumerical identifiers on the plan view refer to the table of Existing Building / Facilities.

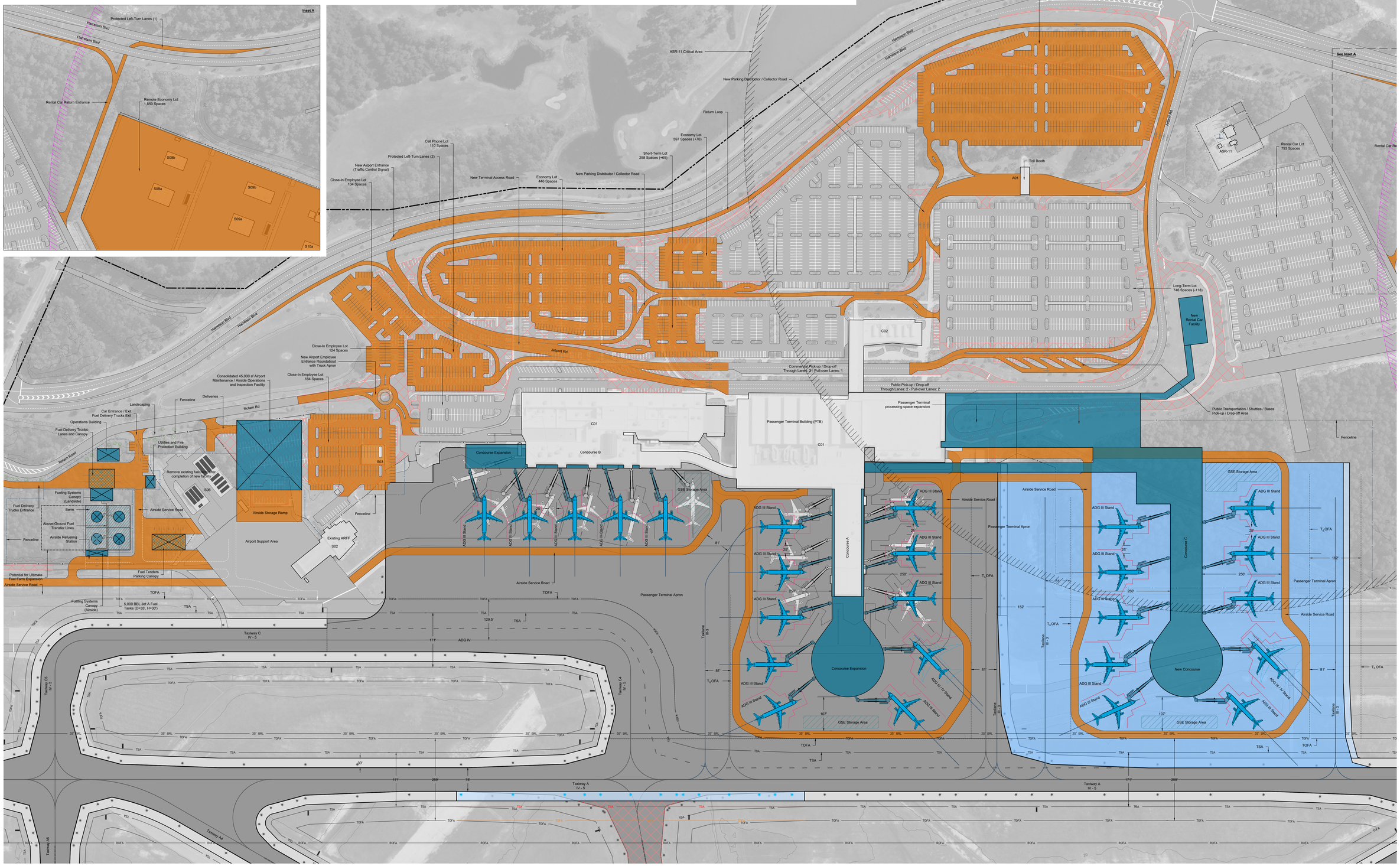

FINAL DRAFT

Horry County, SC

Myrtle Beach International Airport

South Carolina Aeronautics Commission

No.	Revisions	Date

Terminal Area Drawing - Commercial

Myrtle Beach International Airport (MYR)

AIRPORT LAYOUT PLAN

Horry County, South Carolina

PARRISH & PARTNERS

PARRISH AND PARTNERS, LLC
4000 Faber Place Drive, Suite 300
N. Charleston, SC 29405
(843) 744-5200 (Phone)
www.parrishandpartners.com

AIP No.:	3-45-0065-058-2018
Drawn:	TPS & HLC
Checked:	JMK
Approved:	AEP
Date:	06/09/2023
Sheet No.:	11 of 15
Scale:	1" = 100'

Scale(s) as noted on this sheet are based on a full size 36" x 48" sheet.

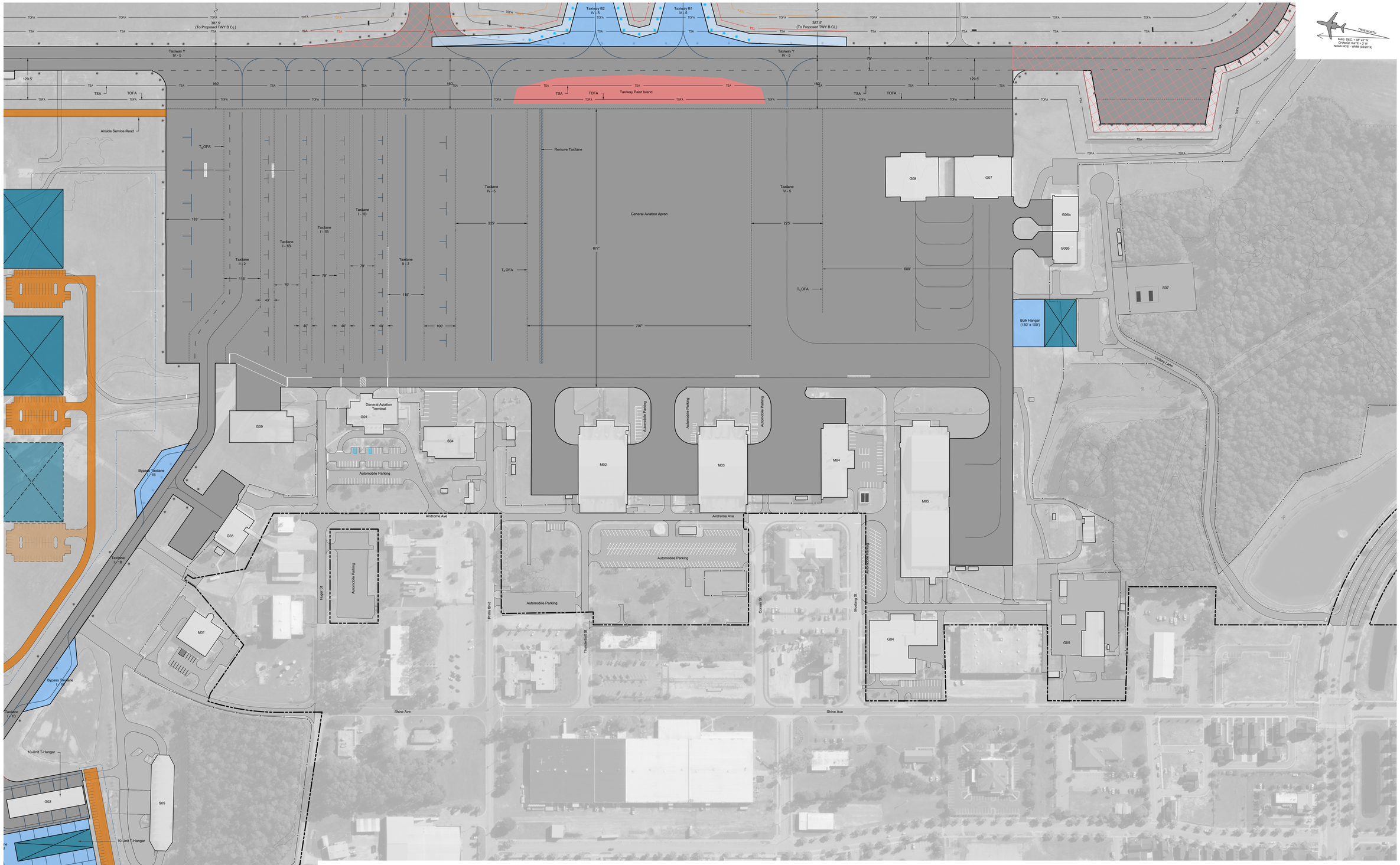

Notes:

1. Aerial/obstruction and planimetrics survey performed November 2018. Boundary survey performed 2021. Data was surveyed compliant with AC 150/5300-18B standards. All coordinates are provided using NAD83(2011) Horizontal Datum and NAVD88 Vertical Datum. Topographical information oriented horizontally to PACS *MYR A* and SACS *JIM 2 AZ MK RESET* and *MYR ARP*, and vertically oriented by holding published elevations on these stations.
2. All dimensions shown are horizontal surface measurements.
3. The nearest section corner to airport property is the southeast corner of USGS US Topo Map, Myrtle Beach Quadrangle, 7.5-minute Series. The section corner is located approximately 5 miles southeast of the ARP.
4. Alphanumerical identifiers on the plan view refer to the table of Existing Building / Facilities.

0' 50' 100' 200'

Legend

Description	Existing	Future	Ultimate	Description	Existing	Future	Ultimate
Runway Pavement		-	-	Runway Safety Area (RSA)	RSA	RSA	-
Taxiway and Apron Pavement				Runway Obstacle Free Area (ROFA)	ROFA	ROFA	-
Airport Reference Point (ARP)		-		Approach Runway Protection Zone (RPZ)			-
On-Airport Hangar/Building				Departure Runway Protection Zone (RPZ)			-
Building Restriction Line (BRL)	35' BRL	-	-	Runway Obstacle Free Zone (OFZ)	OFZ	OFZ	-
Airport Property Line				Precision Obstacle Free Zone (POFZ)		-	-
Property Acquisition	-	-	-	Taxiway Safety Area (TSA)	TSA	TSA	TSA
Off-Airport Building		-	-	Taxiway Obstacle Free Area (TOFA)	TOFA	TOFA	TOFA
Paved Roadway / Driveway / Parking				Taxilane Obstacle Free Area (T_LOFA)			
Unpaved Roadway / Driveway / Parking				NAVAID Critical Area		-	-
Pavement Demolition	-		-	Electric Poles and Power Line		-	-
Tree Line		-	-	Water Hydrant		-	-
Trees		-	-	Storm Pipes & Culverts		-	-
Fence (6'/8' + 3 Barbed Wires)				Light Pole		-	-
Topographic Contours	1,220'	-	-	-	-	-	-
Water Body		-	-	-	-	-	-

Existing Buildings / Facilities

Building ID	Usage	Operator / Tenant	Top Elevation (Feet MSL)	Obstruction Marking / Lighting
C01	Passenger Terminal Building	HCDA	77.7'	Unkown
C02	Rental Car Facility	Multiple	77.7'	Unkown
S01	ATCT	FAA	112.6'	Unkown
S02	ARFF	MYR Fire Department	51.5'	Unkown
S03	Airport Maintenance Facility	HCDA	46.3'	Unkown
S04	Airport Maintenance Facility	Tenant	59.0'	Unkown
S05	Airport Maintenance Storage Facility	HCDA	55.3'	Unkown
S06	Fuel Farm - Commercial	HCDA	-	Unkown
S07	Fuel Farm - General Aviation	HCDA	-	Unkown
S08	Rental Car Staging Facility	Avis / Budget	a: 38.9' - b: 42.0'	Unkown
S09	Rental Car Staging Facility	Hertz	a: 38.3' - b: 42.3'	Unkown
S10	Rental Car Staging Facility	Alamo / Enterprise / National	a: 38.0' - b: 41.5'	Unkown
S11	Rental Car Staging Facility	Alamo / Enterprise / National	a: 36.9' - b: 41.3'	Unkown
S12	Rental Car Staging Facility	Dollar / Thrifty	a: 37.0' - b: 41.4'	Unkown
M1	Aircraft Maintenance Shop	Airside Technical Services / Rampside Repair Services	50.2'	Unkown
M2	Aircraft Maintenance Shop	Prescott Support	86.0'	Unkown
M3	Aircraft Maintenance Shop	Myrtle Airline Services	86.0'	Unkown
M4	Aircraft Maintenance Shop	Tenant	58.4'	Unkown
M5	Aircraft Maintenance Shop	Tenant	73.2'	Unkown
B01	Helicopter Tour Business	Oceanfront Helicopters	a: 29.9' - b: 32.4'	Unkown
G01	General Aviation Terminal	HCDA	56.3'	Unkown
G02	T-Hangar	Multiple	55.3'	Unkown
G03	Flight School / Aircraft Hangar	Myrtle Beach Academy of Aviation	54.3'	Unkown
G04	Aviation Maintenance School	Pittsburgh Institute of Aeronautics (PIA)	48.5'	Unkown
G05	Maintenance Facility	Tenant	46.1'	Unkown
G06	Aircraft Hangar	Executive Helijet	a: 58.8' - b: 58.5'	Unkown
G07	Aircraft Hangar	Tenant	61.8'	Unkown
G08	Aircraft Hangar	Tenant	61.9'	Unkown
G09	Transient Aircraft Hangar	HCDA	-	Unkown
A01	Parking Toll Gate	HCDA	40.9'	Unkown

Horry County, SC

Myrtle Beach International Airport

South Carolina Aeronautics Commission

No.	Revisions	Date

FINAL DRAFT

Terminal Area Drawing - General Aviation (South)

Myrtle Beach International Airport (MYR)

AIRPORT LAYOUT PLAN

Horry County, South Carolina

PARRISH & PARTNERS, LLC
4401 Main Street Ext. Suite 100
N. Charleston, SC 29405
(843) 553-1116
www.parrishandpartners.com

AIP No.:	3-45-0065-058-2018
Drawn:	TPS & HLC
Checked:	JMK
Approved:	AEP
Date:	06/09/2023
Sheet No.:	12 of 15
Scale:	1" = 100'

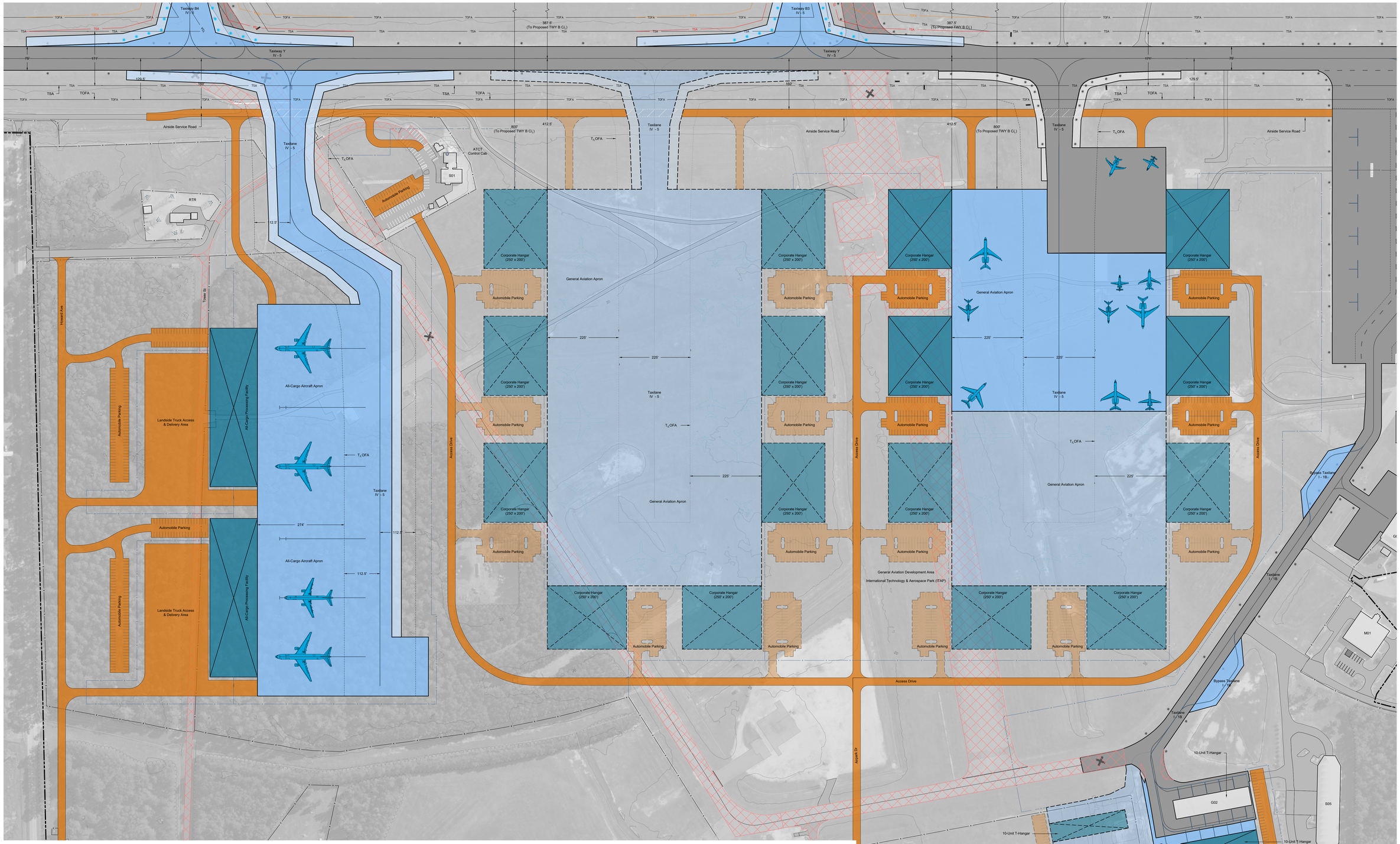

Existing Buildings / Facilities				
Building ID	Usage	Operator / Tenant	Top Elevation (Feet MSL)	Obstruction Marking / Lighting
C01	Passenger Terminal Building	HCDA	77.7'	Unkown
C02	Rental Car Facility	Multiple	77.7'	Unkown
S01	ATCT	FAA	112.6'	Unkown
S02	ARFF	MYR Fire Department	51.5'	Unkown
S03	Airport Maintenance Facility	HCDA	46.3'	Unkown
S04	Airport Maintenance Facility	Tenant	59.0'	Unkown
S05	Airport Maintenance Storage Facility	HCDA	55.3'	Unkown
S06	Fuel Farm - Commercial	HCDA	-	Unkown
S07	Fuel Farm - General Aviation	HCDA	-	Unkown
S08	Rental Car Staging Facility	Avis / Budget	a: 38.9' - b: 42.0'	Unkown
S09	Rental Car Staging Facility	Hertz	a: 38.3' - b: 42.3'	Unkown
S10	Rental Car Staging Facility	Alamo / Enterprise / National	a: 38.0' - b: 41.5'	Unkown
S11	Rental Car Staging Facility	Alamo / Enterprise / National	a: 36.9' - b: 41.3'	Unkown
S12	Rental Car Staging Facility	Dollar / Thrifty	a: 37.0' - b: 41.4'	Unkown
M1	Aircraft Maintenance Shop	Airside Technical Services / Rampside Repair Services	50.2'	Unkown
M2	Aircraft Maintenance Shop	Prescott Support	86.0'	Unkown
M3	Aircraft Maintenance Shop	Myrtle Airline Services	86.0'	Unkown
M4	Aircraft Maintenance Shop	Tenant	58.4'	Unkown
M5	Aircraft Maintenance Shop	Tenant	73.2'	Unkown
B01	Helicopter Tour Business	Oceanfront Helicopters	a: 29.9' - b: 32.4'	Unkown
G01	General Aviation Terminal	HCDA	56.3'	Unkown
G02	T-Hangar	Multiple	55.3'	Unkown
G03	Flight School / Aircraft Hangar	Myrtle Beach Academy of Aviation	54.3'	Unkown
G04	Aviation Maintenance School	Pittsburgh Institute of Aeronautics (PIA)	48.5'	Unkown
G05	Maintenance Facility	Tenant	46.1'	Unkown
G06	Aircraft Hangar	Executive Helijet	a: 58.8' - b: 58.5'	Unkown
G07	Aircraft Hangar	Tenant	61.8'	Unkown
G08	Aircraft Hangar	Tenant	61.9'	Unkown
G09	Transient Aircraft Hangar	HCDA	-	Unkown
A01	Parking Toll Gate	HCDA	40.9'	Unkown

Legend							
Description	Existing	Future	Ultimate	Description	Existing	Future	Ultimate
Runway Pavement		-	-	Runway Safety Area (RSA)	RSA	RSA	-
Taxiway and Apron Pavement				Runway Obstacle Free Area (ROFA)	ROFA	ROFA	-
Airport Reference Point (ARP)		-	-	Approach Runway Protection Zone (RPZ)	RPZ	RPZ	-
On-Airport Hangar/Building				Departure Runway Protection Zone (RPZ)	RPZ	RPZ	-
Building Restriction Line (BRL)	35' BRL	-	-	Runway Obstacle Free Zone (OFZ)	OFZ	OFZ	-
Airport Property Line				Precision Obstacle Free Zone (POFZ)		-	-
Property Acquisition	-	-	-	Taxiway Safety Area (TSA)	TSA	TSA	TSA
Off-Airport Building		-	-	Taxiway Obstacle Free Area (TOFA)	TOFA	TOFA	TOFA
Paved Roadway / Driveway / Parking				Taxilane Obstacle Free Area (T_LOFA)			
Unpaved Roadway / Driveway / Parking				NAVAID Critical Area		-	-
Pavement Demolition	-		-	Electric Poles and Power Line		-	-
Tree Line		-	-	Water Hydrant		-	-
Trees		-	-	Storm Pipes & Culverts		-	-
Fence (6'/8' + 3 Barbed Wires)				Light Pole		-	-
Topographic Contours	1,220'	-	-	-	-	-	-
Water Body		-	-	-	-	-	-

Notes:

1. Aerial/obstruction and planimetrics survey performed November 2018. Boundary survey performed 2021. Data was surveyed compliant with AC 150/5300-18B standards, All coordinates are provided using NAD83(2011) Horizontal Datum and NAVD88 Vertical Datum. Topographical information oriented horizontally to PACS *MYR A* and SACS *JIM 2 AZ MK RESET* and *MYR ARP*, and vertically oriented by holding published elevations on these stations.
2. All dimensions shown are horizontal surface measurements.
3. The nearest section corner to airport property is the southeast corner of USGS US Topo Map, Myrtle Beach Quadrangle, 7.5-minute Series. The section corner is located approximately 5 miles southeast of the ARP.
4. Alphanumerical identifiers on the plan view refer to the table of Existing Building / Facilities.

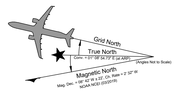

0' 50' 100' 200'

Horry County, SC

Horry County

Myrtle Beach International Airport

myrtle beach

South Carolina Aeronautics Commission

SOUTH CAROLINA AERONAUTICS

No.	Revisions	Date

FINAL DRAFT

Terminal Area Drawing - General Aviation (North)

Myrtle Beach International Airport (MYR)

AIRPORT LAYOUT PLAN

Horry County, South Carolina

PARRISH & PARTNERS

PARRISH AND PARTNERS, LLC
4970 Arrowhead Blvd, Suite 100
N. Charleston, SC 29418
(843) 571-7414
www.parrishandpartners.com

AIP No.:	3-45-0065-058-2018
Drawn:	TPS & HLC
Checked:	JMK
Approved:	AEP
Date:	06/09/2023
Sheet No.:	13 of 15
Scale:	1" = 100'

Scale(s) as noted on this sheet are based on a full size 24" x 48" sheet.