



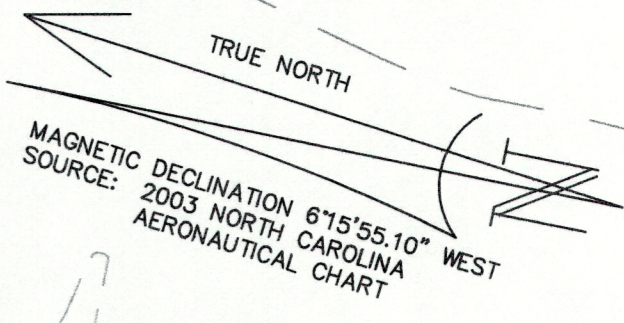
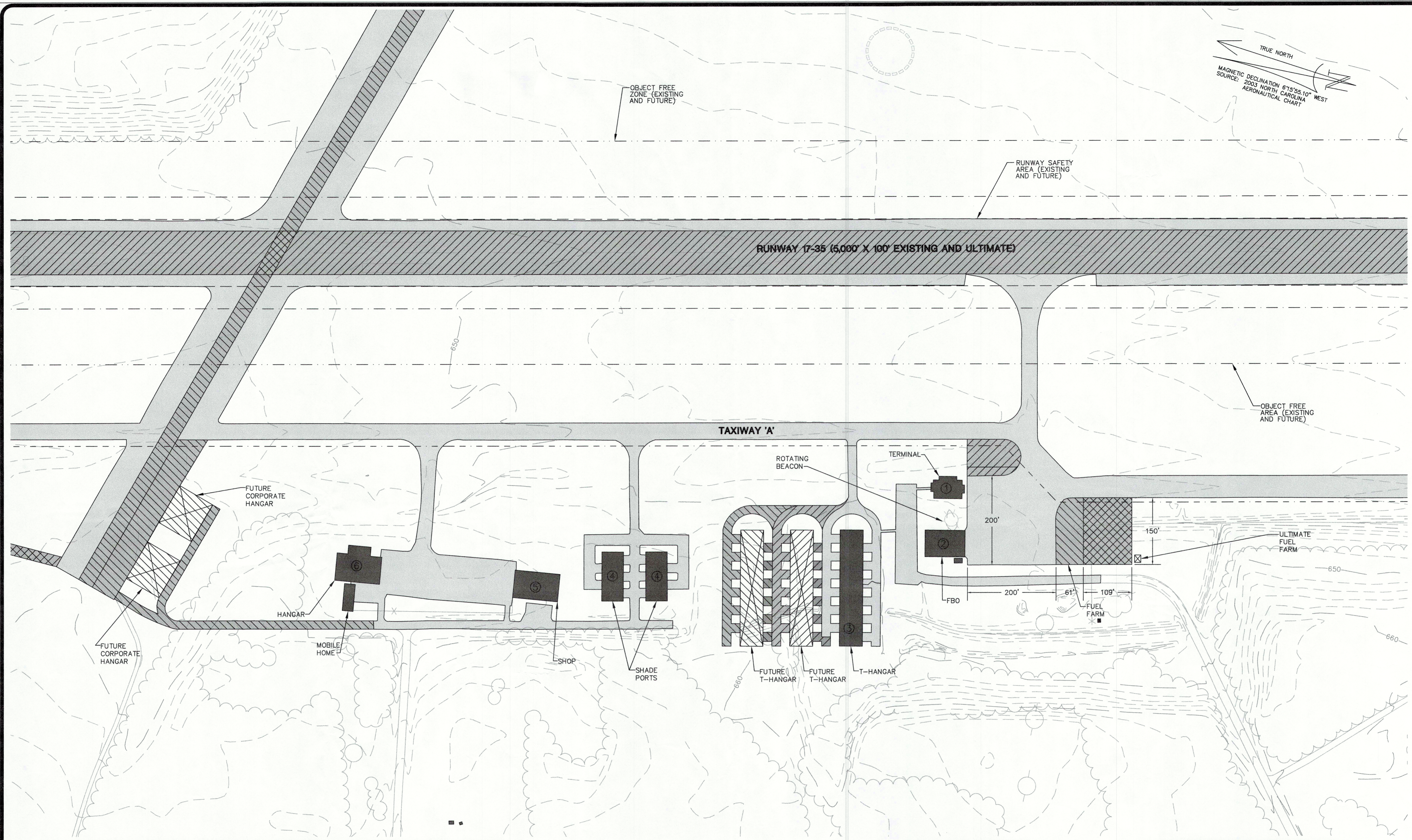
REV. NO.	DESCRIPTION	DATE



**TERMINAL AREA PLAN
 AIRPORT MASTER PLAN
 UPDATE**
CHESTER MUNICIPAL AIRPORT



Designed	JEL
Date	MARCH 2003
Scale	1"=100'
Drawn	JMM
Checked	JAS
Project No.	2228-0302
Sheet No.	4



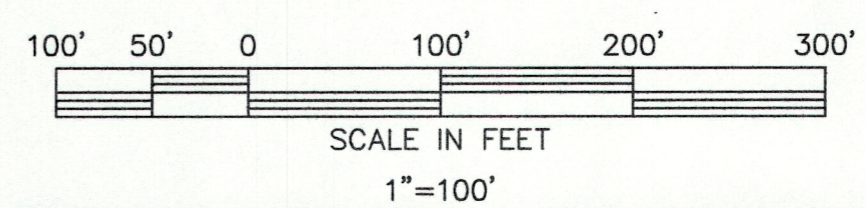
LEGEND		
ITEM	EXISTING	ULTIMATE
GROUND CONTOURS	660	
WOODED AREA		
ROADS (PAVED)		
AIRPORT BUILDINGS / STRUCTURES		
AIRPORT PAVED AREAS		
AIRPORT PROPERTY LINE (PL)		
RUNWAY OBJECT FREE AREA		
RUNWAY SAFETY AREA		
RUNWAY OBSTRUCTION FREE ZONE		
BUILDING RESTRICTION LINE		

DEVELOPMENT STAGES		
PHASE I	2004-2008	
PHASE II	2009-2013	
PHASE III	2014-2024	
FUTURE	BEYOND 2024	

APPROVALS		
CHESTER COUNTY AIRPORT COMMISSION		
DATE	SIGNATURE	TITLE
SOUTH CAROLINA DEPARTMENT OF COMMERCE DIVISION OF AERONAUTICS		
DATE	SIGNATURE	TITLE

BUILDINGS TABLE		
NO.	BUILDING	TOP ELEV.
1	EXISTING TERMINAL BUILDING	658.3
2	EXISTING FBO	662.5
3	EXISTING T-HANGAR	665.4
4	EXISTING SHADE PORTS	667.9
5	EXISTING SHOP	672.3
6	EXISTING HANGAR	672.9

PHASE DEVELOPMENT		
PHASE	DESCRIPTION	
1	ADDITIONAL RAMP	1,010 SQ. YDS.
	ADDITIONAL TIE-DOWNS	3
	ADDITIONAL T-HANGARS	10 UNITS
2	ADDITIONAL RAMP	872 SQ. YDS.
	ADDITIONAL TIE-DOWNS	5
	ADDITIONAL T-HANGARS	10 UNITS
3	ADDITIONAL RAMP	1,813 SQ. YDS.
	ADDITIONAL TIE-DOWNS	7
	ADDITIONAL T-HANGARS	0 UNITS



030271P.DWG