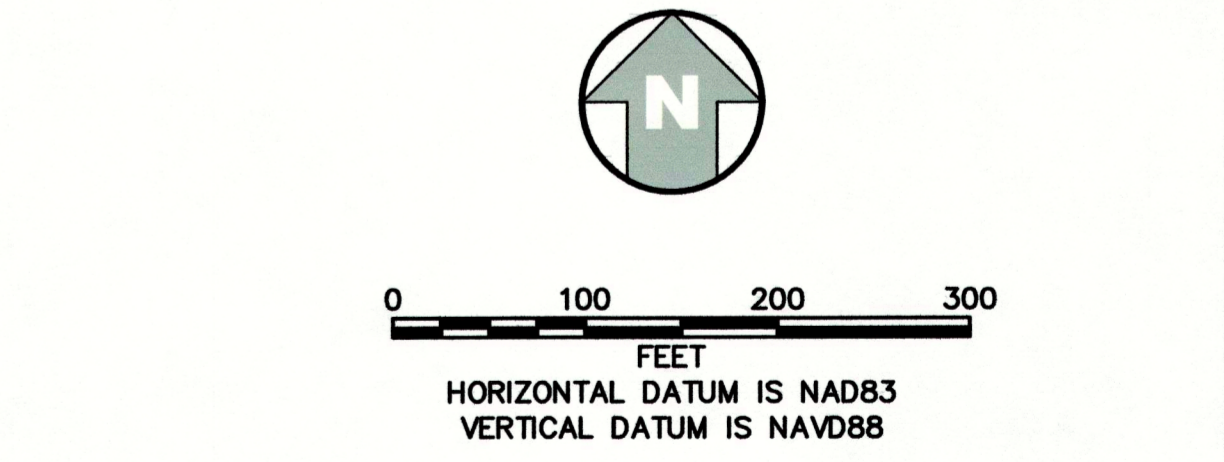


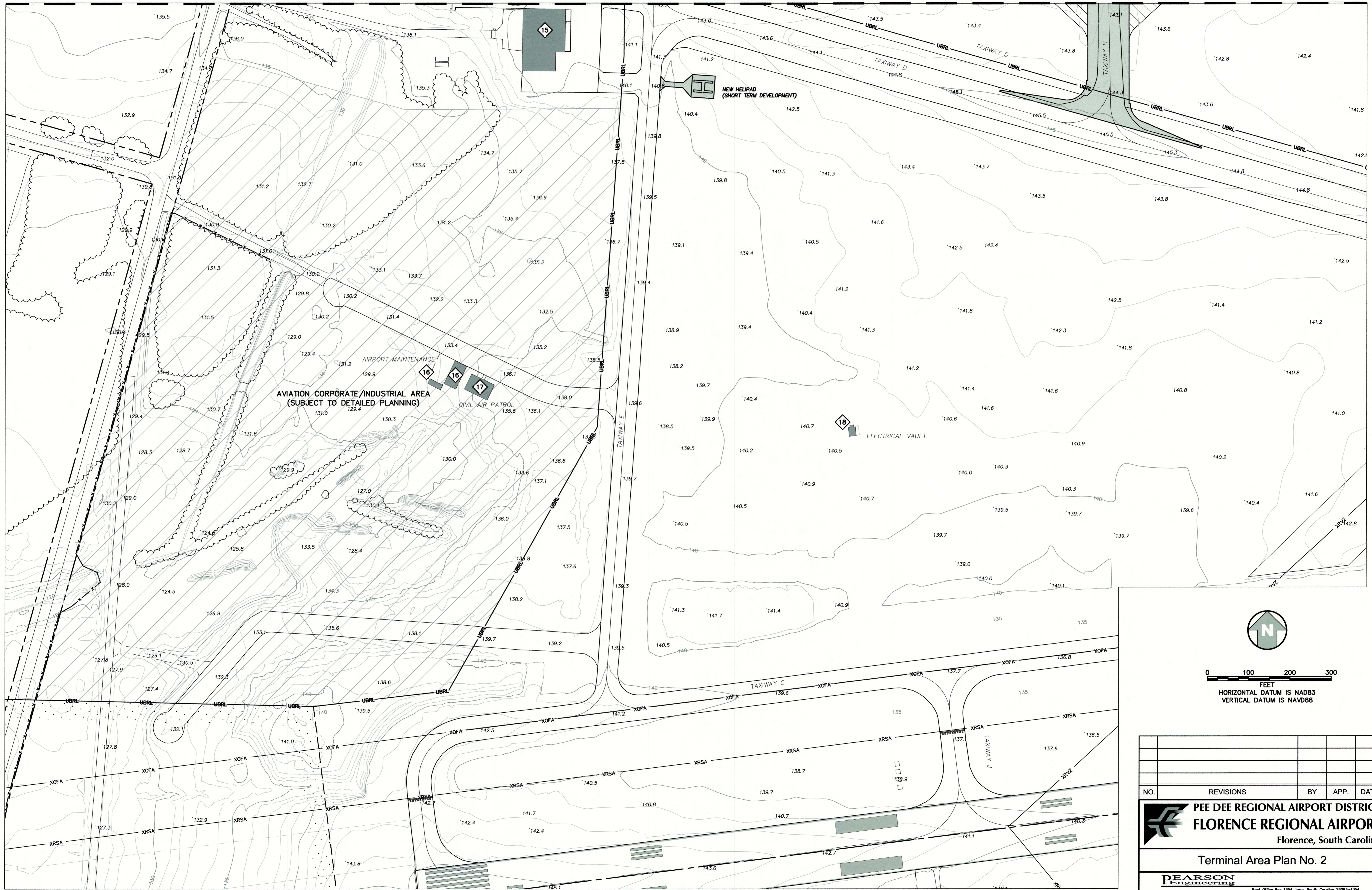
| BUILDING TABLE |  |           |
|----------------|--|-----------|
| BLDG. NO.      | DESCRIPTION  | TOP ELEV. |
| 1              | EXISTING TERMINAL                                    | 172.6'    |
| 2              | EXISTING ATCT  | 227.3'    |
| 3              | EXISTING ARFF  | 163.9'    |
| 4              | EXISTING TRACON                                      | 156.7'    |
| 5              | EXISTING COMMUNITY HANGAR                            | UNKNOWN   |
| 6              | EXISTING AIRPORT MAINTENANCE                         | UNKNOWN   |
| 7              | EXISTING PARKING TOLL BOOTH                          | UNKNOWN   |
| 8              | EXISTING SHADE HANGAR                                | UNKNOWN   |
| 9              | EXISTING SHADE HANGAR                                | UNKNOWN   |
| 10             | EXISTING 10-UNIT T-HANGAR                            | UNKNOWN   |
| 11             | EXISTING 12-UNIT T-HANGAR                            | UNKNOWN   |
| 12             | EXISTING 10-UNIT T-HANGAR                            | UNKNOWN   |
| 13             | EXISTING COMMERCIAL                                  | UNKNOWN   |
| 14             | EXISTING COMMERCIAL                                  | UNKNOWN   |
| 15             | EXISTING COMMERCIAL                                  | UNKNOWN   |
| 16             | EXISTING AIRPORT MAINTENANCE                         | 154.4'    |
| 17             | EXISTING CIVIL AIR PATROL                            | UNKNOWN   |
| 18             | EXISTING AIRFIELD ELECTRICAL VAULT                   | 153.6'    |
| 19             | FUTURE TERMINAL CONCOURSE (SHORT TERM DEVELOPMENT)   | UNKNOWN   |
| 20             | FUTURE ARFF (SHORT TERM DEVELOPMENT)                 | UNKNOWN   |
| 21             | FUTURE GA TERMINAL FACILITY (SHORT TERM DEVELOPMENT) | UNKNOWN   |
| 22             | FUTURE TERMINAL EXPANSION (LONG TERM DEVELOPMENT)    | UNKNOWN   |
| 23             | FUTURE T-HANGAR (LONG TERM DEVELOPMENT)              | UNKNOWN   |
| 24             | FUTURE T-HANGAR (LONG TERM DEVELOPMENT)              | UNKNOWN   |
| 25             | FUTURE T-HANGAR (LONG TERM DEVELOPMENT)              | UNKNOWN   |
| 26             | FUTURE COMMUNITY HANGAR (LONG TERM DEVELOPMENT)      | UNKNOWN   |
| 27             | FUTURE COMMUNITY HANGAR (LONG TERM DEVELOPMENT)      | UNKNOWN   |

- LEGEND**
- EXISTING BUILDING
  - PROPOSED BUILDING (SHORT TERM DEVELOPMENT)
  - ULTIMATE BUILDING (LONG TERM DEVELOPMENT)
  - PROPOSED PAVEMENT (SHORT TERM DEVELOPMENT)
  - ULTIMATE PAVEMENT (LONG TERM DEVELOPMENT)
  - ABANDONED PAVEMENT
  - EXISTING LOCALIZER, GLIDESCOPE, OR ASR CRITICAL AREA
  - PROPERTY OR EASEMENT ACQUISITION REQUIRED
  - EXISTING RPZ
  - ULTIMATE RPZ
  - AIRPORT PROPERTY LINE
  - FENCE LINE
  - EXISTING BUILDING RESTRICTION LINE
  - UBRL
  - ULTIMATE BUILDING RESTRICTION LINE
  - URVZ
  - EXISTING RUNWAY VISUAL ZONE
  - ULTIMATE RUNWAY VISUAL ZONE
  - XRSA
  - EXISTING RUNWAY SAFETY AREA
  - URSA
  - ULTIMATE RUNWAY SAFETY AREA
  - XOFA
  - EXISTING RUNWAY OBJECT FREE AREA
  - UOFA
  - ULTIMATE RUNWAY OBJECT FREE AREA




| NO.   | REVISIONS | BY               | APP. | DATE          |
|---|-----------|------------------|------|---------------|
|   |           |                  |      |               |
| <br><b>PEE DEE REGIONAL AIRPORT DISTRICT</b><br><b>FLORENCE REGIONAL AIRPORT</b><br>Florence, South Carolina<br><br><b>Terminal Area Plan No. 1</b><br><br><br><small>Post Office Box 1354, Inmo, South Carolina 29063-1354</small> |           |                  |      |               |
| DATE: 02/03/2009  |           | SCALE: 1" = 100' |      | SHEET 3 OF 12 |

MATCH LINE SHEET 4 OF 12



0 100 200 300  
 FEET  
 HORIZONTAL DATUM IS NAD83  
 VERTICAL DATUM IS NAVD88

|  |            |        |           |               |
|--|------------|--------|-----------|---------------|
| NO.  | REVISIONS  | BY     | APP.      | DATE          |
|  <b>PEE DEE REGIONAL AIRPORT DISTRICT</b><br><b>FLORENCE REGIONAL AIRPORT</b><br>Florence, South Carolina<br>Terminal Area Plan No. 2 |            |        |           |               |
| <b>PEARSON</b><br>Engineering<br><small>Post Office Box 1354, Inmo, South Carolina 29063-1354</small>  |            |        |           |               |
| DATE:  | 02/03/2009 | SCALE: | 1" = 100' | SHEET 4 OF 12 |