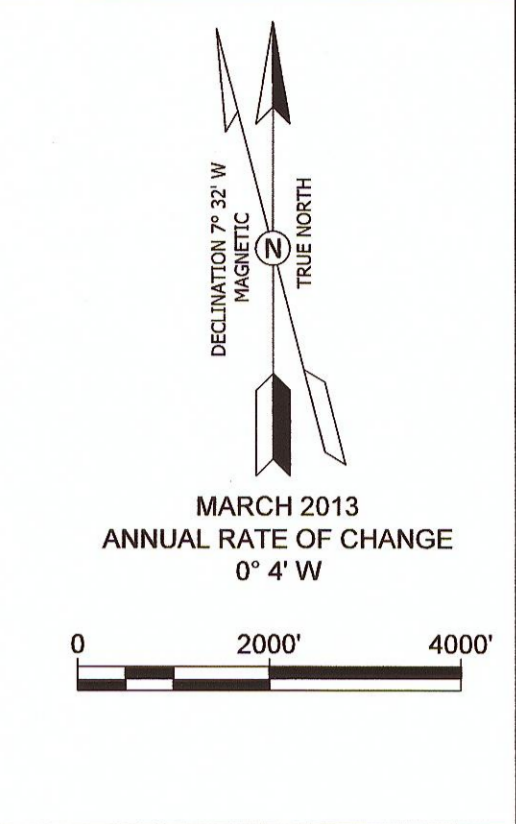
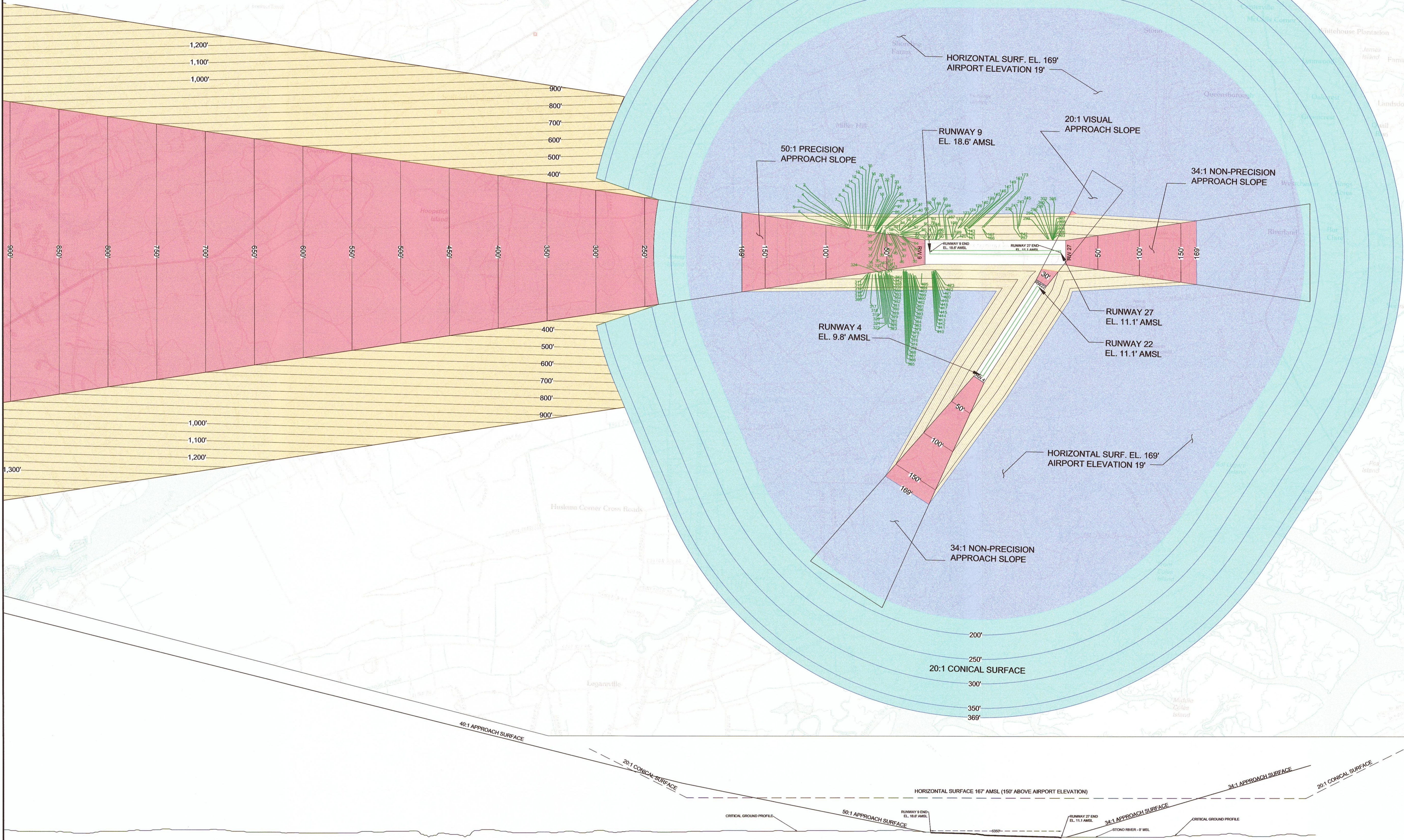


- NOTES:
1. OBJECT LOCATIONS ARE BASED OFF OF THE NOAA PUBLISHED OBSTRUCTION SURVEY MAP. SEE SHEET 11 FOR OBSTRUCTION TABLES.
 2. ALL ELEVATIONS ARE ABOVE MEAN SEA LEVEL IN FEET.
 3. REFER TO SHEETS 7 AND 8 FOR DETAIL ON OBSTRUCTIONS IN THE INNER PORTION OF THE APPROACH
 4. NO HEIGHT RESTRICTION ZONING IS IN PLACE WITH CHARLESTON COUNTY AND OR/ THE CITY OF CHARLESTON



MATCH LINE A - A (FOR CONTINUATION SEE SHEET 10)




Legend	
Description	Item
Approach Surface	1
Transitional Surface	2
Horizontal Surface	3
Conical Surface	4
Obstruction	5

C:\pwworkspace\p0510710-11\101717.dwg Apr 14, 2013 10:23pm Plotted By: 24680

REVISIONS	
DATE	DESCRIPTION

CLIENT




PROJECT

CHARLESTON EXECUTIVE AIRPORT
CHARLESTON, SOUTH CAROLINA
AIRPORT LAYOUT PLAN

SHEET TITLE

AIRSPACE PLAN - PART 77



482 South Keller Road | Tel. (407) 647-7275
Orlando, Florida 32810 | Fax (407) 806-4500
www.atkinsglobal.com/northamerica

JOB NO.:	063028502
DRAWN:	AMM
DESIGN:	AMM
CHECKED:	JDH
DATE:	APRIL 2013
SHEET	10 OF 13