








LEGEND

-  Existing Airport Property Line
-  Existing 65dnl Noise Contour

ON AIRPORT LAND USE







-  Airfield
-  Aviation Use
-  Non-Aviation
-  Airfield Support
-  Cultural Resource
-  Green Space
-  Deed Restricted Wetland

 Cultural Resource Area ID

NOTE: CULTURAL RESOURCE AREA ID CORRESPONDS WITH RESOURCES OUTLINED IN THE 2011 S&ME REPORT TITLED "ASSESSMENT OF ARCHAEOLOGICAL SITES AT JOHNS ISLAND EXECUTIVE AIRPORT CHARLESTON COUNTY, SOUTH CAROLINA".

OFF AIRPORT LAND USE






City of Charleston Land Use

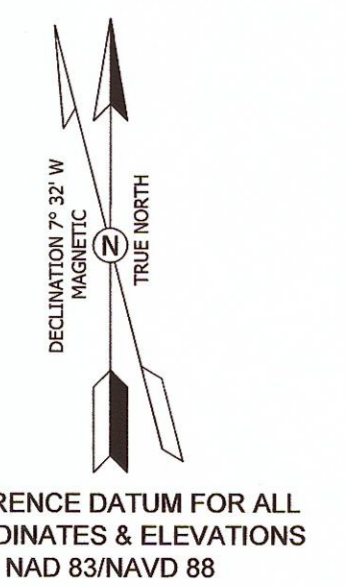
-  C - Commercial
-  LI - Light Industrial
-  PUD - Planned Unit Development
-  C (Landmark) -
-  RR-1 - Residential
-  No Land Use Identified

NOTE: OFF AIRPORT LAND USE PROVIDED BY THE CITY OF CHARLESTON (2011) & COUNTY OF CHARLESTON.

NOTE: NO LOCAL AIRPORT RELATED HEIGHT, HAZARD, AND COMPATIBLE LAND USE ORDINANCES OR ZONING LAWS IN PLACE.

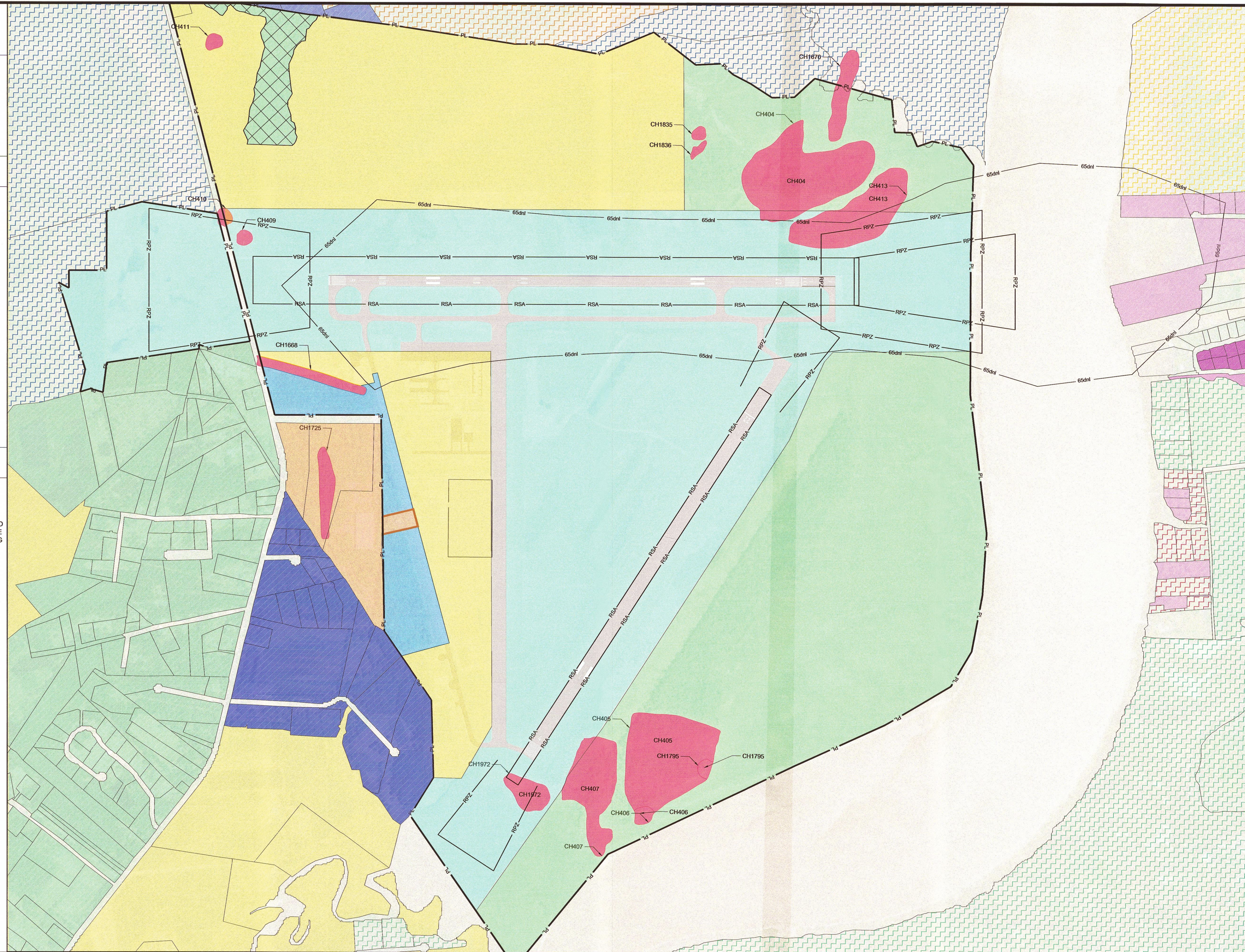
Charleston County Land Use

-  AG-8 - Agricultural Preservation
-  OG - General Office
-  R4 - Residential (Single Family)
-  S3 - Special Management D3
-  AGR - Agricultural / Residential



REFERENCE DATUM FOR ALL COORDINATES & ELEVATIONS
NAD 83/NAVD 88


MARCH 2013
ANNUAL RATE OF CHANGE
0" 4' W



C:\pwwork\pwwork\24680\dms263712_JZL_AUP.dwg Apr 14, 2013 10:28pm Plotted By: 24680

REVISIONS	
DATE	DESCRIPTION

CLIENT



PROJECT
**CHARLESTON EXECUTIVE AIRPORT
 CHARLESTON, SOUTH CAROLINA
 AIRPORT LAYOUT PLAN**

SHEET TITLE
EXISTING AIRPORT LAND USE PLAN



482 South Keller Road | Tel. (407) 647-7275
 Orlando, Florida 32810 | Fax (407) 806-4500
 www.atkinsglobal.com/northamerica

JOB NO.:	063028502
DRAWN:	AMM
DESIGN:	AMM
CHECKED:	JDH
DATE:	APRIL 2013
SHEET	12 of 13