COPYRIGHT © W.K. DICKSON & CO., INC., ALL RIGHTS RESERVED. REPRODUCTION OR USE OF THE CONTENTS OF THIS DOCUMENT, ADDITIONS OR MODIFICATIONS TO THE CONTENTS OF THIS DOCUMENT, IN WHOLE OR IN PART, WITHOUT WRITTEN CONSENT OF W.K. DICKSON & CO., INC., IS PROHIBITED. ONLY COPIES FROM THE ORIGINAL OF THIS DOCUMENT, MARKED WITH AN ORIGINAL SIGNATURE AND SEAL SHALL BE CONSIDERED TO BE VALID, TRUE COPIES.

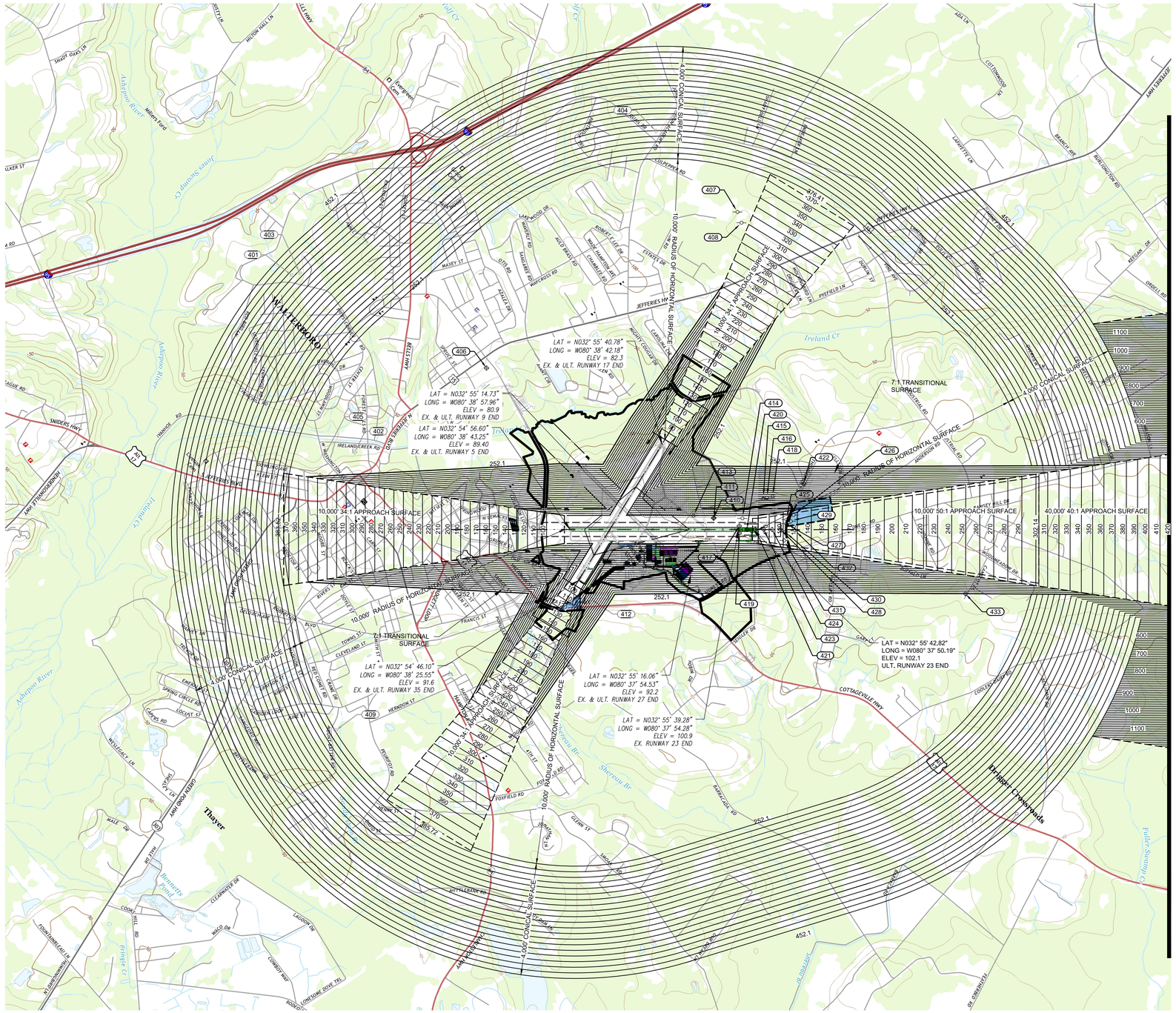

EXISTING OBSTRUCTIONS

POINT #	DESCRIPTION	GROUND SURFACE ELEVATION	OBSTRUCTION HEIGHT	OBSTRUCTION ELEVATION	AIRSPACE PENETRATION	STROBE INDICATOR
401	TOWER	66'	264'	330'	NONE	NONE
402	TOWER	5'	165'	170'	NONE	NONE
403	TOWER	69'	254'	323'	NONE	NONE
404	TOWER	94'	220'	314'	4'	D
405	TOWER	32'	250'	282'	30'	D
406	TANK	79'	140'	219'	NONE	NONE
407	POLE	90'	80'	170'	NONE	NONE
408	POLE	90'	90'	180'	NONE	NONE
409	TOWER	51'	269'	320'	61'	D
410	BLDG	102'	5'	107'	9'	D
411	TOWER	102'	45'	147'	49'	D
412	TOWER	79'	108'	187'	27'	D
413	POLE	101'	29'	130'	32'	D
414	POLE	101'	4'	105'	7'	D
415	POLE	102'	32'	134'	33'	D
416	POLE	103'	33'	136'	NONE	NONE
417	ELEC SYS	100'	3'	103'	5'	D
418	POLE	103'	33'	136'	NONE	NONE
419	ELEC SYS	100'	2'	102'	4'	D
420	ELEC SYS	100'	3'	103'	5'	D
421	ELEC SYS	101'	8'	109'	7'	D
422	TANK	103'	150'	253'	NONE	NONE
423	ELEC SYS	101'	14'	115'	13'	D
424	ELEC SYS	102'	19'	121'	17'	D
425	POLE	103'	37'	140'	30'	D
426	POLE	103'	42'	145'	18'	D
427	POLE	103'	29'	132'	22'	D
428	ELEC SYS	102'	27'	129'	25'	D
429	POLE	103'	37'	140'	15'	D
430	POLE	102'	29'	131'	21'	D
431	POLE	102'	32'	134'	25'	D
432	POLE	102'	37'	139'	22'	D
433	T-L TWR	100'	150'	250'	NONE	NONE

NOTES:
1. STROBE INDICATOR "D" (DUAL RED WITH MEDIUM INTENSITY WHITE STROBE)
2. OBSTRUCTION DATA EXTRACTED FROM DIGITAL OBSTACLE FILE RELEASED BY FAA AERONAUTICAL INFORMATIONAL SERVICES ON FEBRUARY 6, 2017.

NOTE:

1: ALL LATITUDE AND LONGITUDE COORDINATES ARE IN NAD '83 FORMAT.
2: ALL ELEVATIONS SHOWN ARE IN REFERENCE TO NAVD 88.
3: PLANIMETRICS/CONTOURS WERE OBTAINED AUGUST 2016 BY GPI.
4: COLLETON COUNTY CURRENTLY HAS A ZONING ORDINANCE WITH HEIGHT AND HAZARD ZONING IN PLACE.

GRAPHIC SCALE

2000 0 1000 2000 4000 8000

(IN FEET)
1 inch = 2000ft.

PLANNING DOCUMENT - DRAFT

REVISION RECORD

NO.	DATE	DESCRIPTION	BY

WK DICKSON
community infrastructure consultants
1320 MAIN STREET
SUITE 400
COLUMBIA, SC 29201
(t)803-786-4261
(f)803-786-4263
WWW.WKDICKSON.COM
NC. LICENSE NO. F-0374

PROFESSIONAL SEAL

PROJECT NAME:
LOWCOUNTRY REGIONAL AIRPORT (RBW)
AIRPORT LAYOUT PLAN
WALTERBORO, SOUTH CAROLINA

DRAWING TITLE:
AIRSPACE PLAN

PROJ. MGR.:	JJB
DESIGN BY:	JJB / FDL
DRAWN BY:	FDL
PROJ. DATE:	MAY 2017

DRAWING NUMBER:
3 OF 22

WKD PROJ. NO.:
20150178.00.CA

COPYRIGHT © W.K. DICKSON & CO., INC., ALL RIGHTS RESERVED. REPRODUCTION OR USE OF THE CONTENTS OF THIS DOCUMENT, ADDITIONS OR CHANGES TO THE CONTENTS OF THIS DOCUMENT, WITHOUT WRITTEN PERMISSION IS PROHIBITED. ONLY PRINTS MADE FROM THE ORIGINAL OF THIS DOCUMENT, MARKED WITH AN ORIGINAL SIGNATURE AND SEAL SHALL BE CONSIDERED TO BE VALID, TRUE COPIES.

MATCH LINE SHEET 3

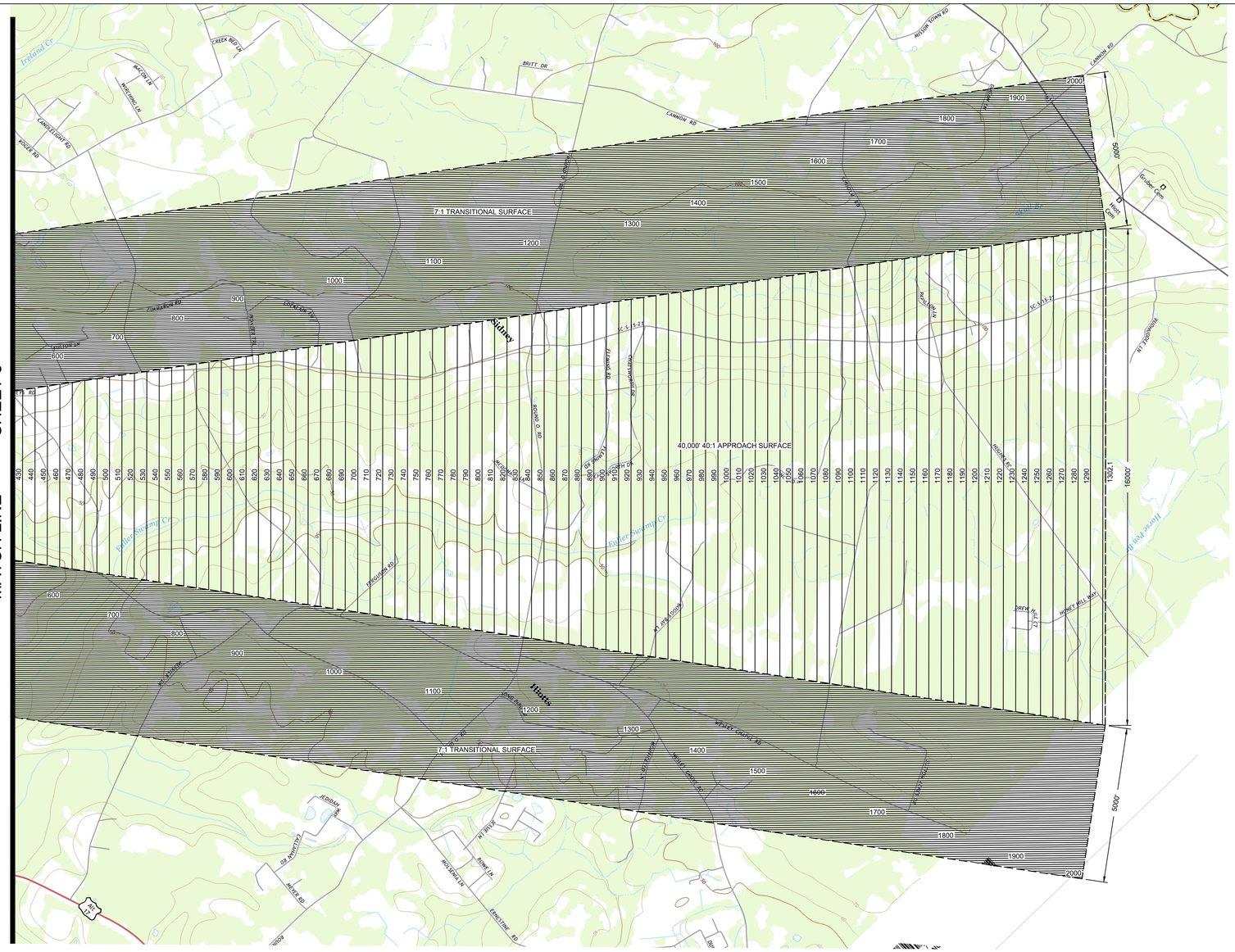

MAG. DEC. 7° 27' (W) JANUARY 2017
RATE OF CHANGE = 0° 4' W/YR.
TRUE

NOTE:

1: ALL LATITUDE AND LONGITUDE COORDINATES ARE IN NAD '83 FORMAT.
2: ALL ELEVATIONS SHOWN ARE IN REFERENCE TO NAVD 88.
3: PLANIMETRICS/CONTOURS WERE OBTAINED AUGUST 2016 BY GPI.
4: COLLETON COUNTY CURRENTLY HAS A ZONING ORDINANCE WITH HEIGHT AND HAZARD ZONING IN PLACE.

GRAPHIC SCALE

2000 0 1000 2000 4000 8000

(IN FEET)
1 inch = 2000ft.

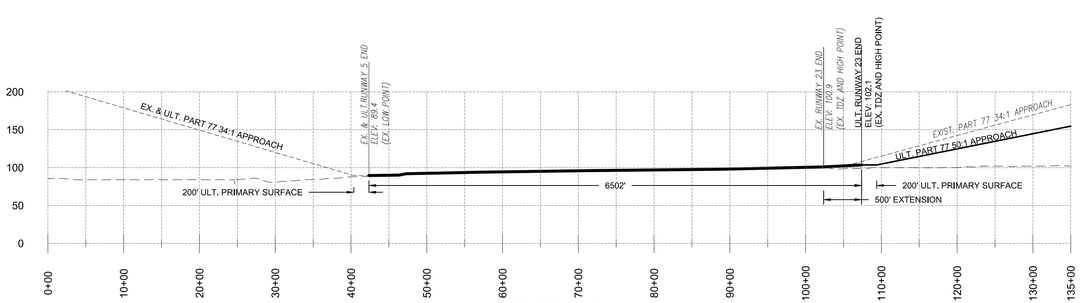

5-23 CL

SCALE: HOR 1"=2000'; VERT 1"=200'

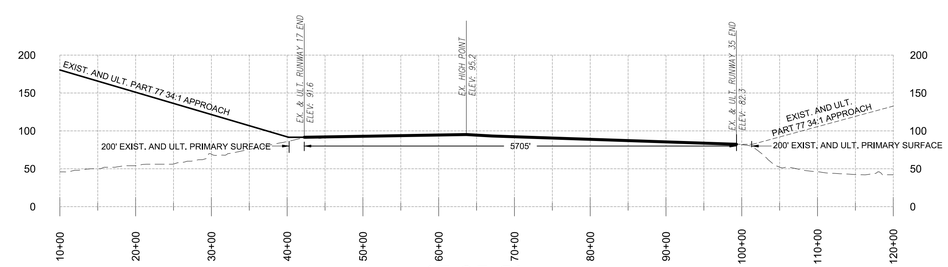

17-35 CL

SCALE: HOR 1"=2000'; VERT 1"=200'

PLANNING DOCUMENT - DRAFT

WK DICKSON
community infrastructure consultants
1320 MAIN STREET
SUITE 400
COLUMBIA, SC 29201
(t)803-786-4261
(f)803-786-4263
WWW.WKDICKSON.COM
NC. LICENSE NO. F-0374

PROFESSIONAL SEAL

NO.	DATE	DESCRIPTION	BY
REVISION RECORD			

PROJECT NAME:
LOWCOUNTRY REGIONAL AIRPORT (RBW)
AIRPORT LAYOUT PLAN
WALTERBORO, SOUTH CAROLINA

DRAWING TITLE:
AIRSPACE PLAN

PROJ. MGR.:	JJB
DESIGN BY:	JJB / FDL
DRAWN BY:	FDL
PROJ. DATE:	MAY 2017

DRAWING NUMBER:
4 OF 22

WKD PROJ. NO.:
20150178.00.CA