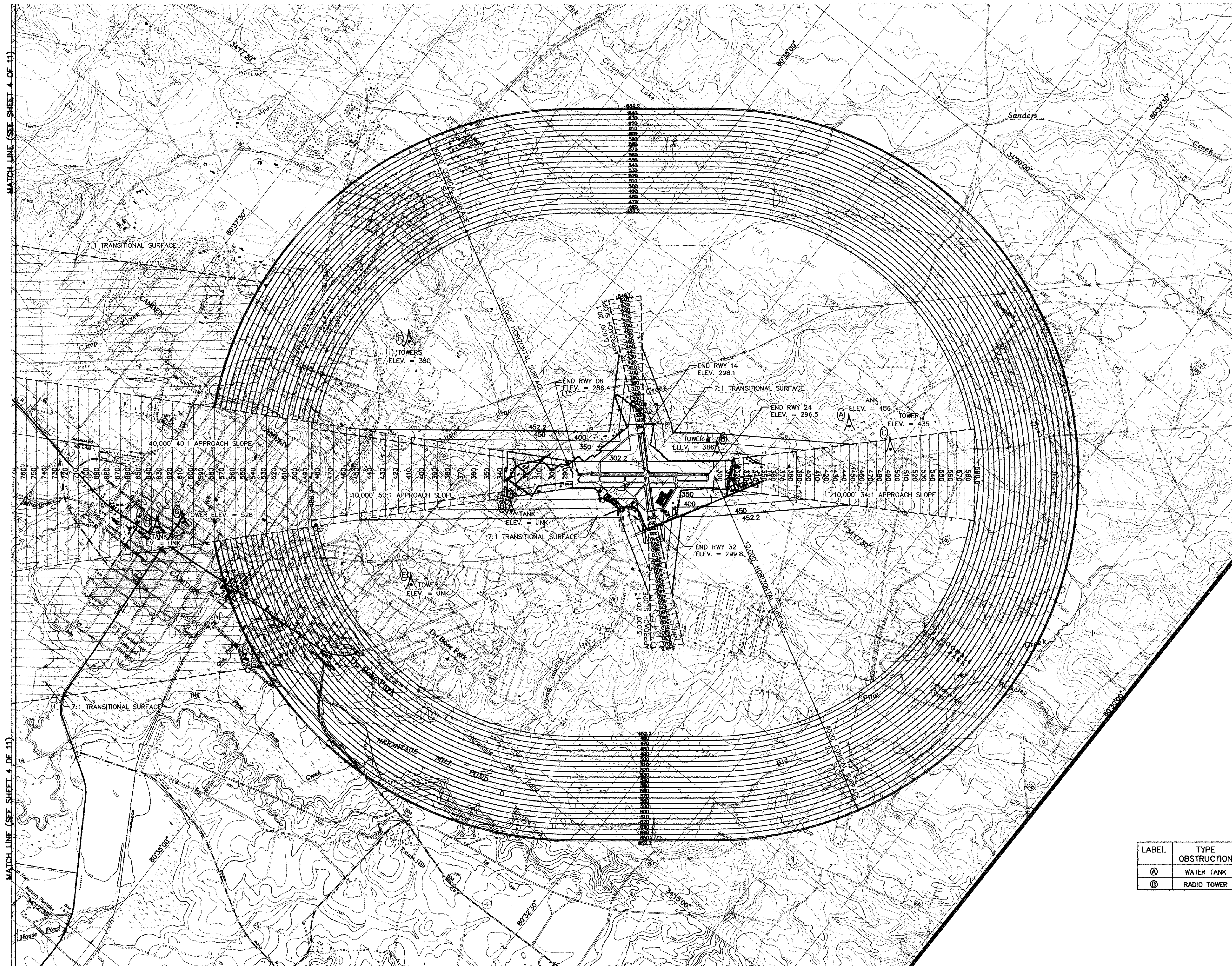
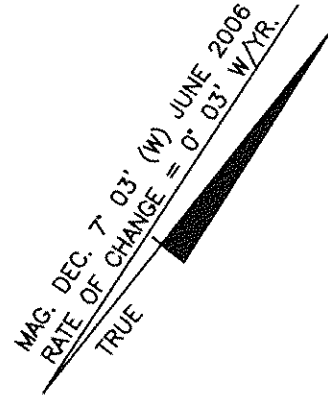


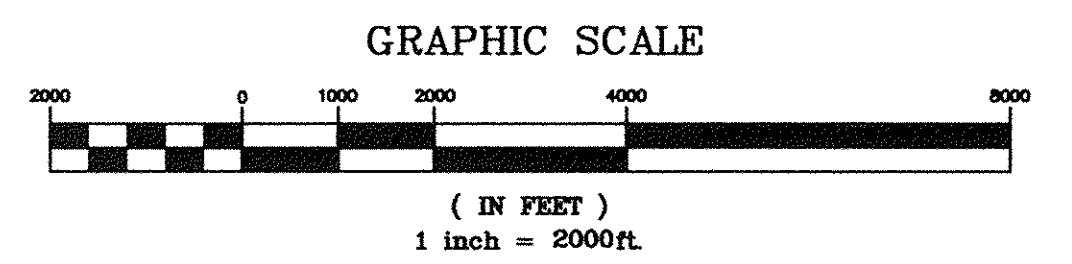
NOTE:

1. ALL TOWER LOCATIONS AND ELEVATIONS ARE APPROXIMATE BASED ON THE FAA NATIONAL AERONAUTICAL CHARTING OFFICE. (3/19/02 THRU 5/13/02).
2. HEIGHT AND HAZARD ZONING IS IN EFFECT IN CAMDEN, SOUTH CAROLINA WITH REGARDS TO THE AIRPORT.
3. REFER TO THE INNER APPROACH SURFACE PLAN AND PROFILE FOR A VIEW OF CLOSE-IN OBSTRUCTIONS.
4. THERE ARE NO KNOWN OBSTRUCTIONS OTHER THAN THOSE NOTED.
5. BASE MAP PROVIDED FROM USGS 7.5 MINUTE QUAD MAPS.



NON-OBSTRUCTIONS				
LABEL	TYPE OBSTRUCTION	OBSTRUCTION ELEVATION	FAR PART 77 ELEVATION	OBSTRUCTION PENETRATION
Ⓒ	TOWER	435	495.1	NONE
Ⓓ	TANK	UNKNOWN	410.6	NONE
Ⓔ	TOWER	UNKNOWN	452.2	NONE
Ⓕ	TOWER	380	452.2	NONE
Ⓖ	TOWER	526	609.9	NONE
Ⓗ	TANK	UNKNOWN	634.4	NONE

OBSTRUCTIONS				
LABEL	TYPE OBSTRUCTION	OBSTRUCTION ELEVATION	FAR PART 77 ELEVATION	OBSTRUCTION PENETRATION
Ⓐ	WATER TANK	486	452.2	33.8'
Ⓑ	RADIO TOWER	386	348.0	38.0'



REV. NO.	DESCRIPTION	DATE
4	UPDATED FOR AIP 3-45-0011-14	FEB. 2008
3	UPDATED FOR AIP 3-45-0011-13	JULY 2006
2	REVISED PER FAA COMMENTS	4/13/04
1	REVISED PER FAA REVIEW OF DRAFT	12/23/03

PROJECT MANAGER GAV	DRAWING SCALE 1" = 2000'
DRAWN BY RBT	PROJECT DATE OCTOBER 2002
APPROVED BY SEW	PROJECT NUMBER 20018.01.CA
FILE NAME 20018.BASE	PLOT DATE



1001 PINNACLE POINT DRIVE  
SUITE 110  
COLUMBIA, SC 29223  
(803) 786-4261

Office Locations:  
North Carolina  
South Carolina  
Georgia  
Florida

RELEASED FOR	DATE
APPROVALS	
BIDDING	
CONSTRUCTION	
RECORD DWG.	

WOODWARD FIELD  
KERSHAW COUNTY  
CAMDEN, SOUTH CAROLINA

AIRPORT AIRSPACE PLAN  
SECTION I

NOTE:

1. ALL TOWER LOCATIONS AND ELEVATIONS ARE APPROXIMATE BASED ON THE FAA NATIONAL AERONAUTICAL CHARTING OFFICE. (3/19/02 THRU 5/13/02).
2. HEIGHT AND HAZARD ZONING IS IN EFFECT IN CAMDEN, SOUTH CAROLINA WITH REGARDS TO THE AIRPORT.
3. REFER TO THE INNER APPROACH SURFACE PLAN AND PROFILE FOR A VIEW OF CLOSE-IN OBSTRUCTIONS.
4. THERE ARE NO KNOWN OBSTRUCTIONS OTHER THAN THOSE NOTED.
5. BASE MAP PROVIDED FROM USGS 7.5 MINUTE QUAD MAPS.

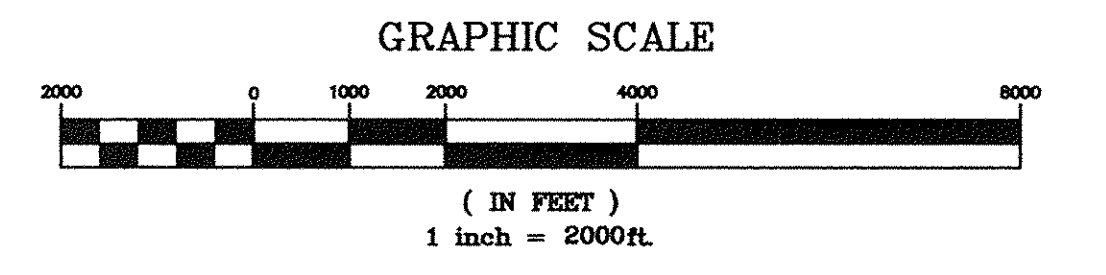
MAP DEC. 7, 01 (W) JUNE 2008  
 DATE OF CHANGE D. D. W.P.R.  
 TITLE

NON-OBSTRUCTIONS				
LABEL	TYPE OBSTRUCTION	OBSTRUCTION ELEVATION	FAR PART 77 ELEVATION	OBSTRUCTION PENETRATION
①	TOWER	490	787.7	NONE
②	TOWER	495	790.5	NONE
③	STACKS	407	979.6	NONE
④	TANKS	399	792.9	NONE
⑤	TANKS	390	793.0	NONE
⑥	BUILDING	345	1011.9	NONE
⑦	TOWER	604	1163.2	NONE
⑧	TOWER	583	1174.1	NONE



MATCH LINE (SEE SHEET 3 OF 11)

MATCH LINE (SEE SHEET 3 OF 11)



REV. NO.	DESCRIPTION	DATE
2	REVISED PER FAA COMMENTS	4/13/04
1	REVISED PER FAA REVIEW OF DRAFT	12/23/03
	REVISIONS	

PROJECT MANAGER  
 GAV  
 DRAWN BY  
 RBT  
 PROJECT DATE  
 OCTOBER 2002  
 APPROVED BY  
 SEW  
 PROJECT NUMBER  
 2018.01.CA  
 FILE NAME  
 PLOT DATE  
 2018 BASE



1001 PINNACLE POINT DRIVE  
 SUITE 110  
 COLUMBIA, SC 29223  
 (803) 786-4281  
 Office Locations:  
 North Carolina  
 South Carolina  
 Georgia  
 Florida

RELEASED FOR	DATE
APPROVALS	
BIDDING	
CONSTRUCTION	
RECORD DWG.	

WOODWARD FIELD  
 KERSHAW COUNTY  
 CAMDEN, SOUTH CAROLINA

AIRPORT AIRSPACE PLAN  
 SECTION II