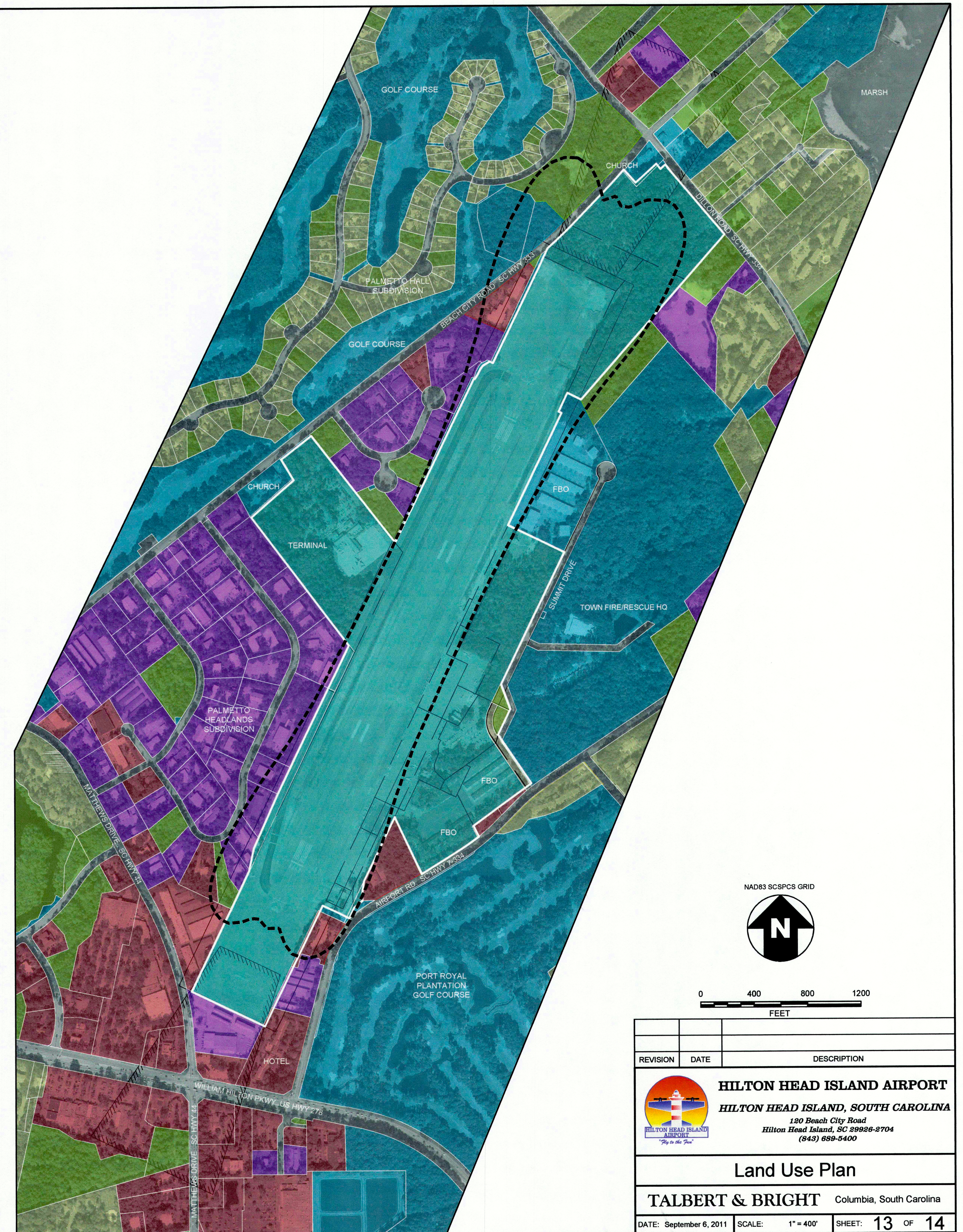


NOTES:



1. PROPERTY PARCEL LINES AND LAND USE CLASSIFICATIONS ARE PROVIDED BY BEAUFORT COUNTY AND THE TOWN OF HILTON HEAD ISLAND.
2. BASE AERIAL PHOTOGRAPHY IS DATED 2007 AND PROVIDED BY THE SOUTH CAROLINA AERONAUTICS COMMISSION.


LEGEND

	EXISTING PROPERTY LINE
	PARCEL BOUNDARIES
	YR 2029 65 LDN NOISE CONTOUR
	ULTIMATE RPZ
	COMMERCIAL LAND USE
	INDUSTRIAL LAND USE
	OTHER LAND USE
	PUBLIC AND CIVIC LAND USE
	RESIDENTIAL LAND USE



NAD83 SCSPCS GRID



REVISION	DATE	DESCRIPTION
 HILTON HEAD ISLAND AIRPORT HILTON HEAD ISLAND, SOUTH CAROLINA 120 Beach City Road Hilton Head Island, SC 29926-2704 (843) 889-5400		
Land Use Plan		
TALBERT & BRIGHT Columbia, South Carolina		
DATE: September 6, 2011	SCALE: 1" = 400'	SHEET: 13 OF 14