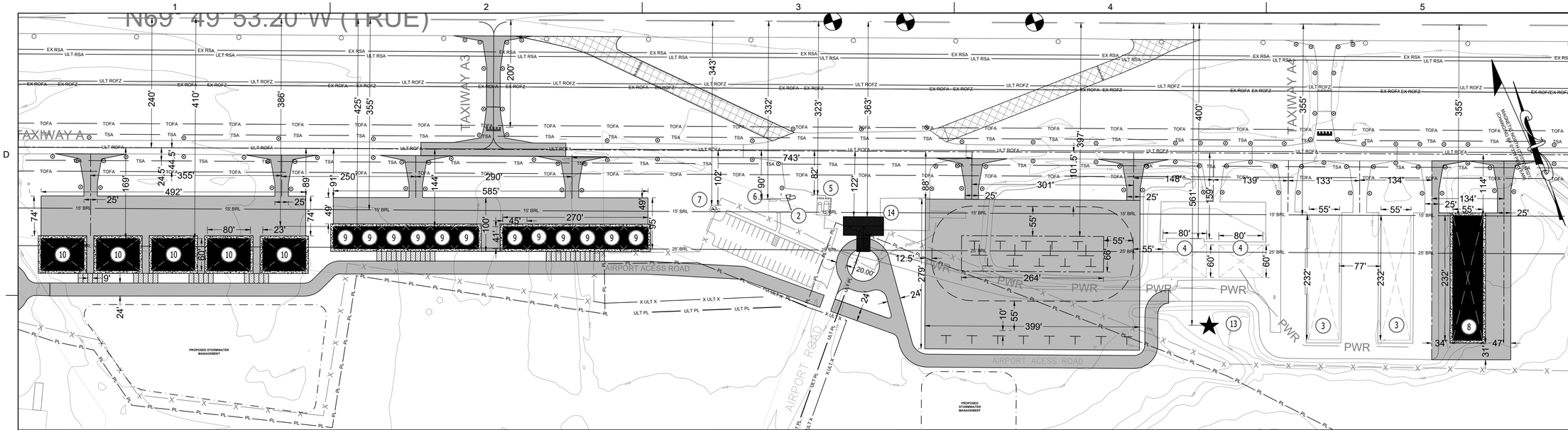

PRIMARY TERMINAL AREA

GRAPHIC SCALE

(IN FEET)
1" = 100'-0"

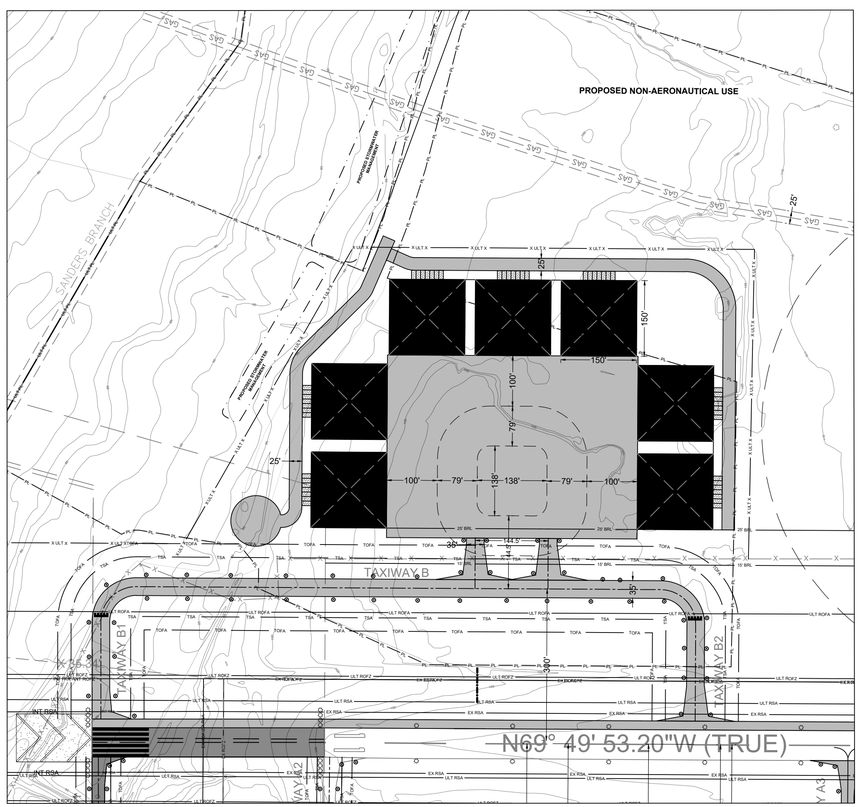

PROPOSED FUTURE DEVELOPMENT AREA

GRAPHIC SCALE

(IN FEET)
1" = 150'-0"

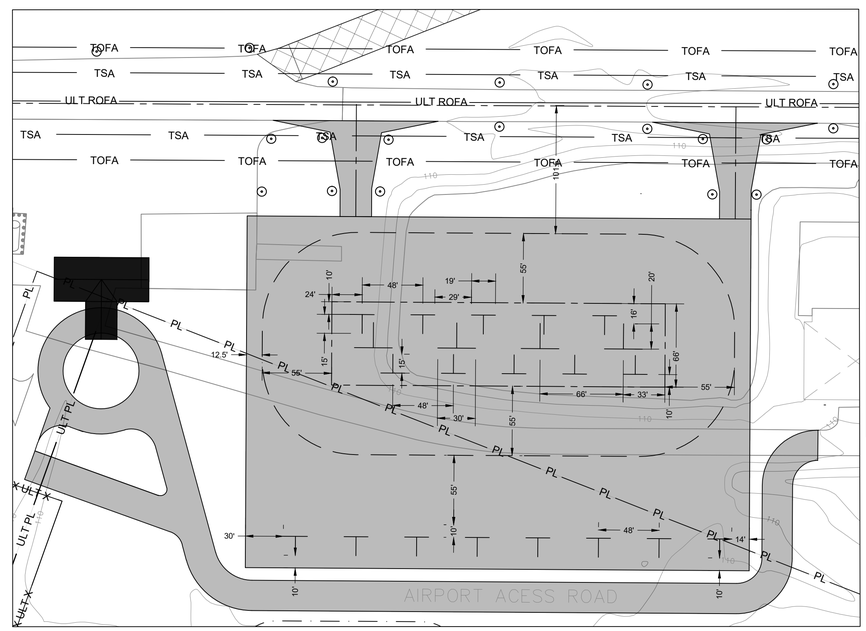

PRIMARY TERMINAL AREA (GROUP II)

GRAPHIC SCALE

(IN FEET)
1" = 60'-0"

AIRPORT BUILDING/FACILITY LIST					
#		DESCRIPTION	HEIGHT AGL	HEIGHT MSL	ACTION
1	EXISTING	WIND CONE	18'	129'	REMAIN
2	EXISTING	LIGHTED WIND CONE	29'	140'	REMAIN
3	EXISTING	TWO 10 UNIT T-HANGAR BUILDINGS (232'X55')	15'	124.4'	REMAIN
4	EXISTING	TWO BOX HANGARS (80'X60')	22'	132.5'	REMAIN
5	EXISTING	FUEL FARM (100LL & JET A)	10'	121'	REMAIN
6	EXISTING	TERMINAL BUILDING	14'	125'	RELOCATE
7	PROPOSED	ELECTRICAL VAULT BUILDING	12'	123'	CONSTRUCT
8	PROPOSED	ONE 10-UNIT T-HANGAR BUILDING (232'X55')	15'	121'	CONSTRUCT
9	PROPOSED	TWO 6-UNIT T-HANGAR BUILDINGS (270'X41')	20'	131'	CONSTRUCT
10	PROPOSED	FIVE BOX HANGAR BUILDINGS (80'X60')	26'	132'	CONSTRUCT
11	PROPOSED	AWOS	9'	120'	INSTALL
12	PROPOSED	SEGMENTED CIRCLE	1'	112'	INSTALL
13	PROPOSED	ROTATING BEACON	75'	181'	INSTALL
14	PROPOSED	NEW TERMINAL BUIDLING (2,625 SQ.FT.)	16'	122'	CONSTRUCT

NOTES:

1. BUILDING RESTRICTION LINE (15' BRL) ELEVATION IS 15' ABOVE RUNWAY ELEVATION
2. BUILDING RESTRICTION LINE (25' BRL) ELEVATION IS 25' ABOVE RUNWAY ELEVATION
3. NEW TERMINAL DEVELOPMENT IS DEMAND-BASED AND WILL BE CONSIDERED WHEN JUSTIFIED

LEGEND

EXISTING	ULTIMATE	DESCRIPTION
		PAVEMENT
		BUILDINGS
		DEMOLITION
PL	ULT PL	PROPERTY LINE
EX RSA	ULT RSA	RUNWAY SAFETY AREA
EX ROFA	ULT ROFA	RUNWAY OBJECT FREE AREA
EX ROFZ	ULT ROFZ	RUNWAY OBJECT FREE ZONE
TOFA		TAXIWAY OBJECT FREE AREA
TSA		TAXIWAY SAFETY AREA
		EXTENDED RUNWAY CENTERLINE
BRL		PROPOSED BUILDING RESTRICTION LINE
		AIRPORT REFERENCE POINT (ARP)
		PROPOSED ELECTRICAL VAULT
		WINDCONE
		PROPOSED SEGMENTED CIRCLE
		PROPOSED BEACON
		PROPOSED LIGHTS
X		EXISTING 8' FENCE
X ULT X		ULTIMATE 8' FENCE

MAGNETIC NORTH DATA:
NOAA NATIONAL GEOPHYSICAL DATA CENTER
JANUARY, 2021

CONSTRUCTION NOTICE REQUIREMENT
TO PROTECT OPERATIONAL SAFETY AND FUTURE DEVELOPMENT, ALL PROPOSED CONSTRUCTION ON THE AIRPORT MUST BE COORDINATED BY THE AIRPORT OWNER WITH THE FAA AIRPORTS DISTRICT OFFICE PRIOR TO CONSTRUCTION. FAA'S REVIEW TAKES APPROXIMATELY 60 DAYS.

SPONSOR APPROVAL BLOCK		
REVIEWED BY	REVIEW DATE	SIGNED

MAESAWYR LLC
[maze-hour], n. Welsh, meaning airport
1245 Buford Highway, Suite 305
Suwanee, Georgia 30024
t: 770.262.1191
e: hey@maesawyr.com
w: maesawyr.com

ISSUE	DATE
Original	July 2022

Designed by: OK
Drafted by: VKB
Verified by: AJH

HAMPTON COUNTY AIRPORT

VARNVILLE, SOUTH CAROLINA
SCAC GRANT NUMBER 20-010
MAESAWYR PROJECT NUMBER MA.3J0.1014

SCALE: VARIES

TERMINAL AREA PLAN

sheet 3 of 12